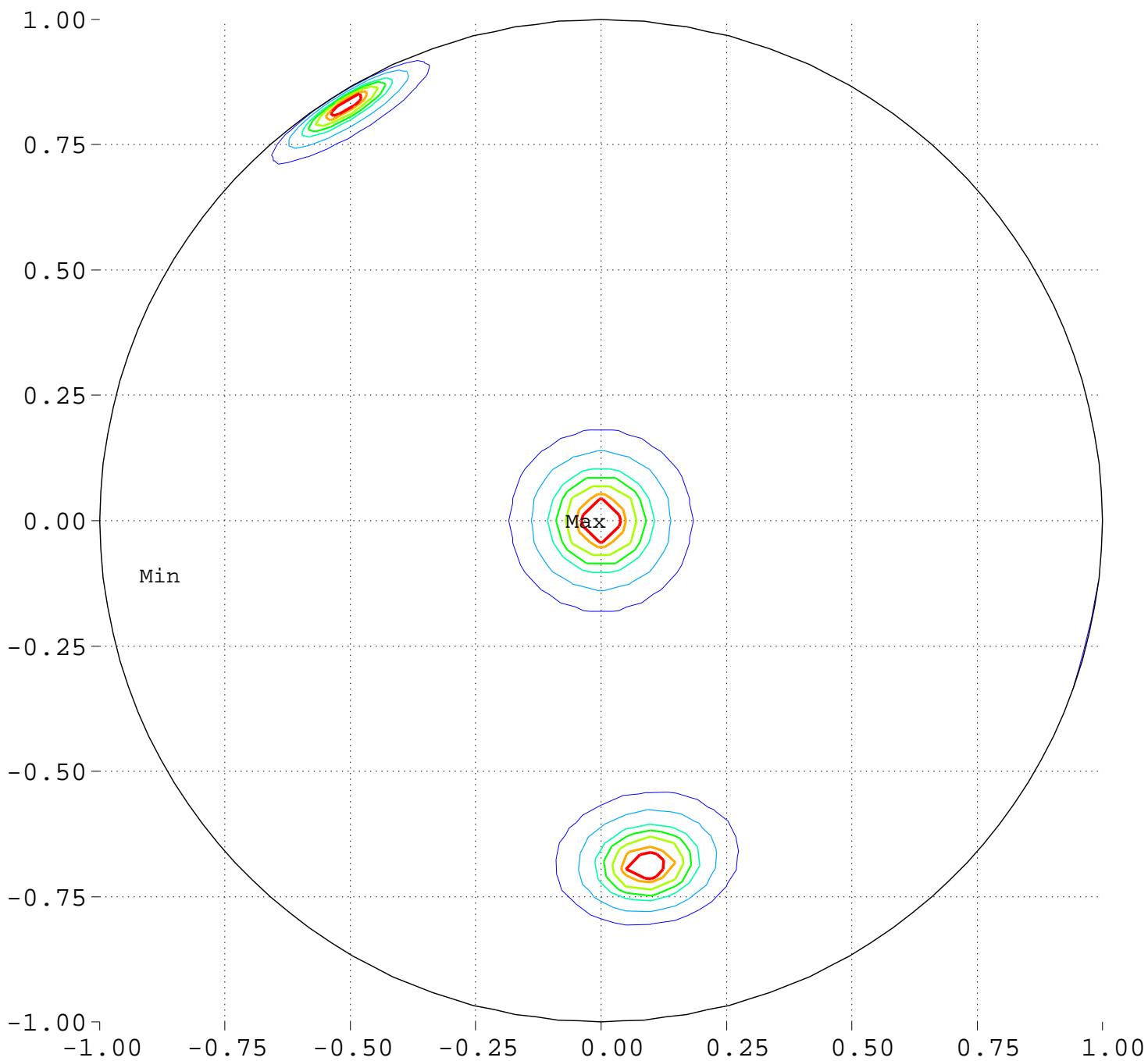


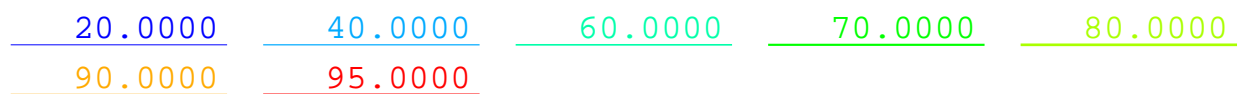
Minimize Inten. Difference for 8 Sources Source Locations

North Pole, 0 Deg = Right, 90 Deg = Top



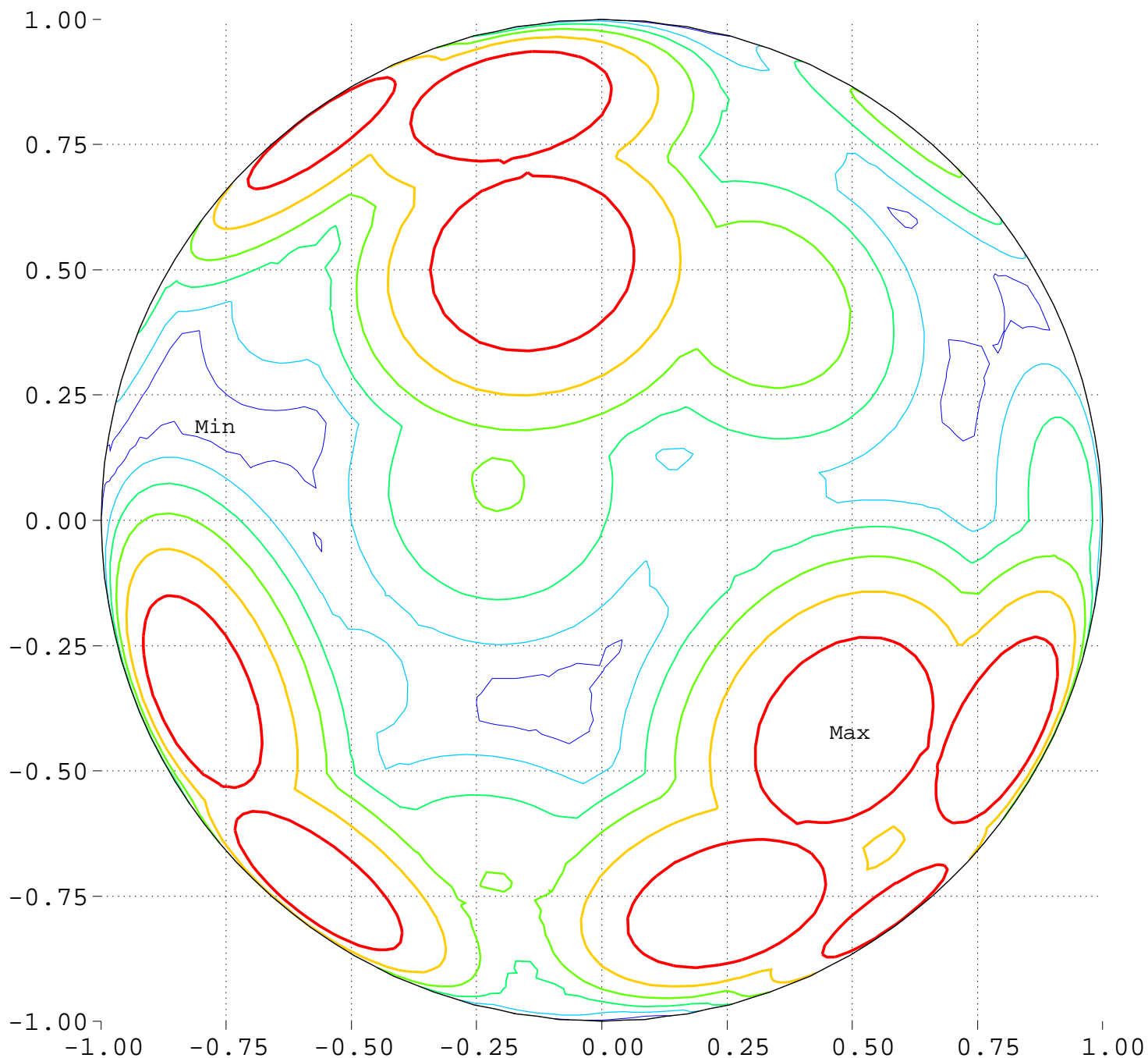
Minimum = 0.00 Maximum = 100.00

Contours around Nadirs of Sources



Minimize Inten. Difference for 8 Sources
Highest Difference: 0.336153

North Pole, 0 Deg = Right, 90 Deg = Top



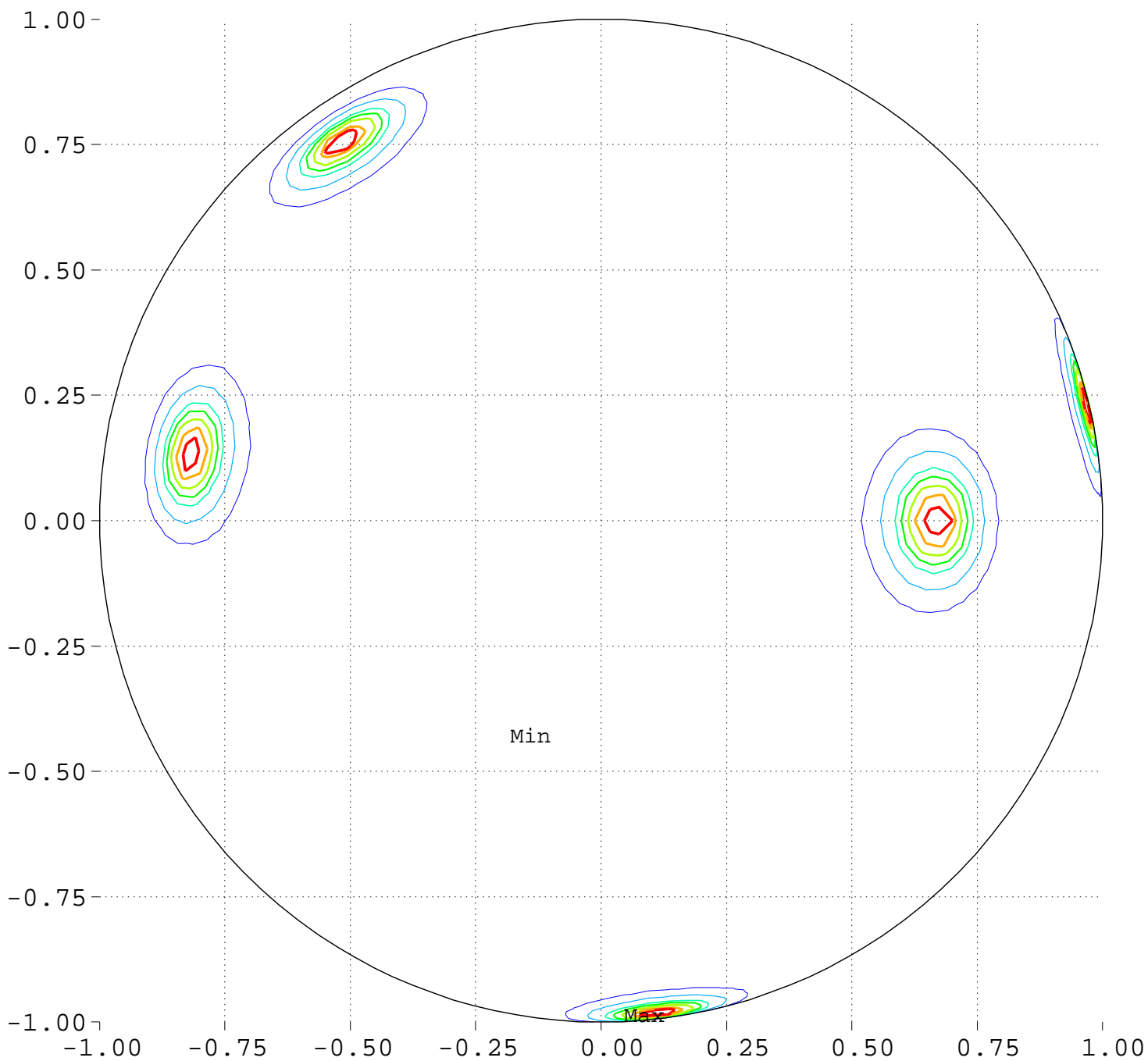
Minimum = 90.82 Maximum = 107.31

Contour Levels of Scaled Intensity

92.5000 95.0000 97.5000 100.0000 102.5000
105.0000

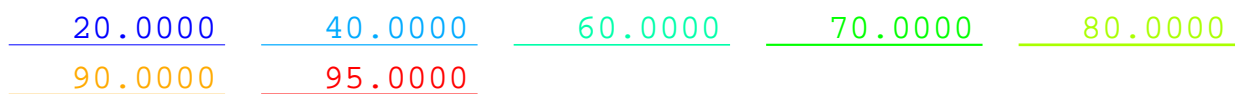
Minimize Inten. Difference for 8 Sources Source Locations

South Pole, 0 Deg = Right, 270 Deg = Top



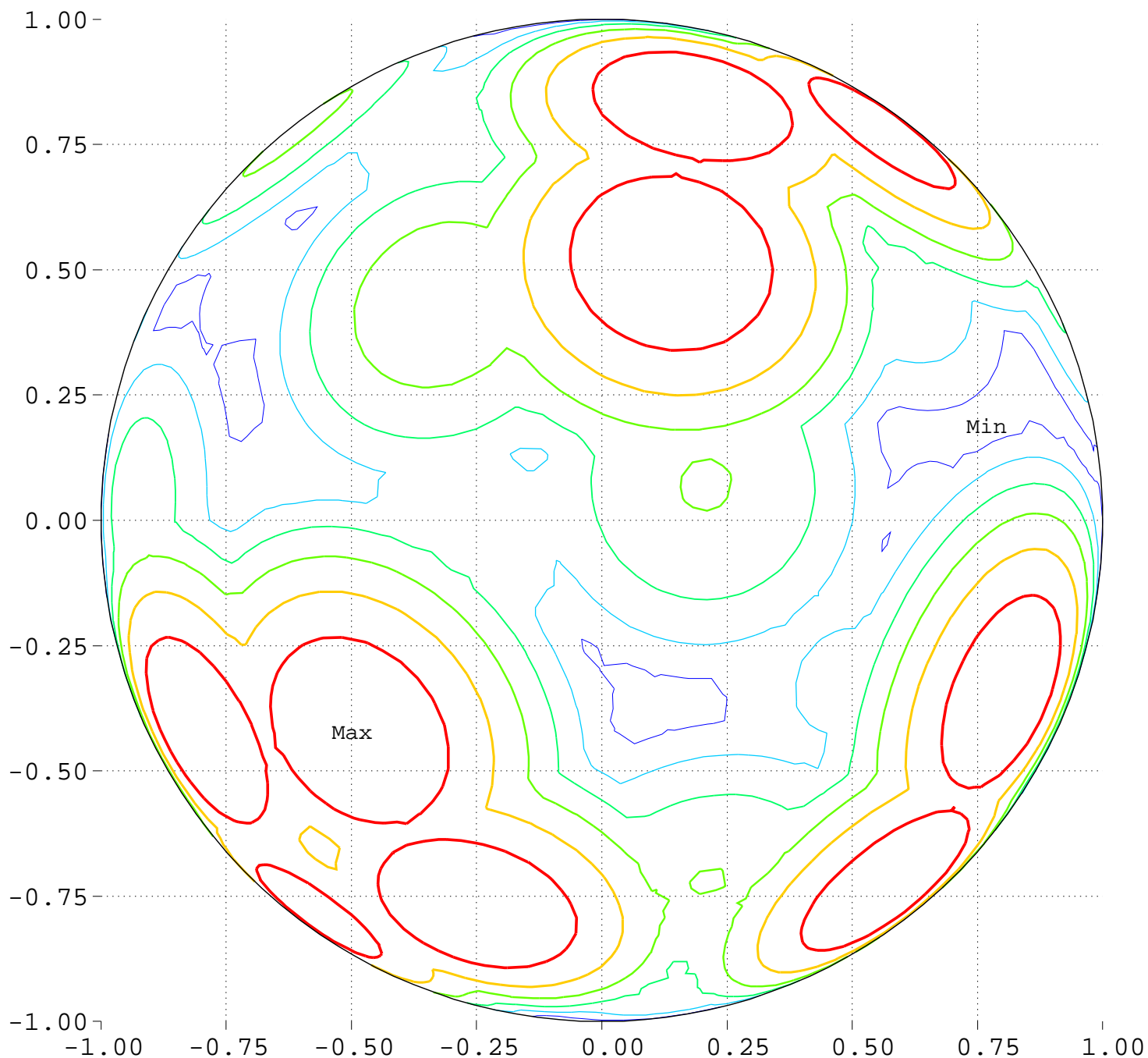
Minimum = 0.00 Maximum = 100.00

Contours around Nadirs of Sources



Minimize Inten. Difference for 8 Sources
Highest Difference: 0.336153

South Pole, 0 Deg = Right, 270 Deg = Top



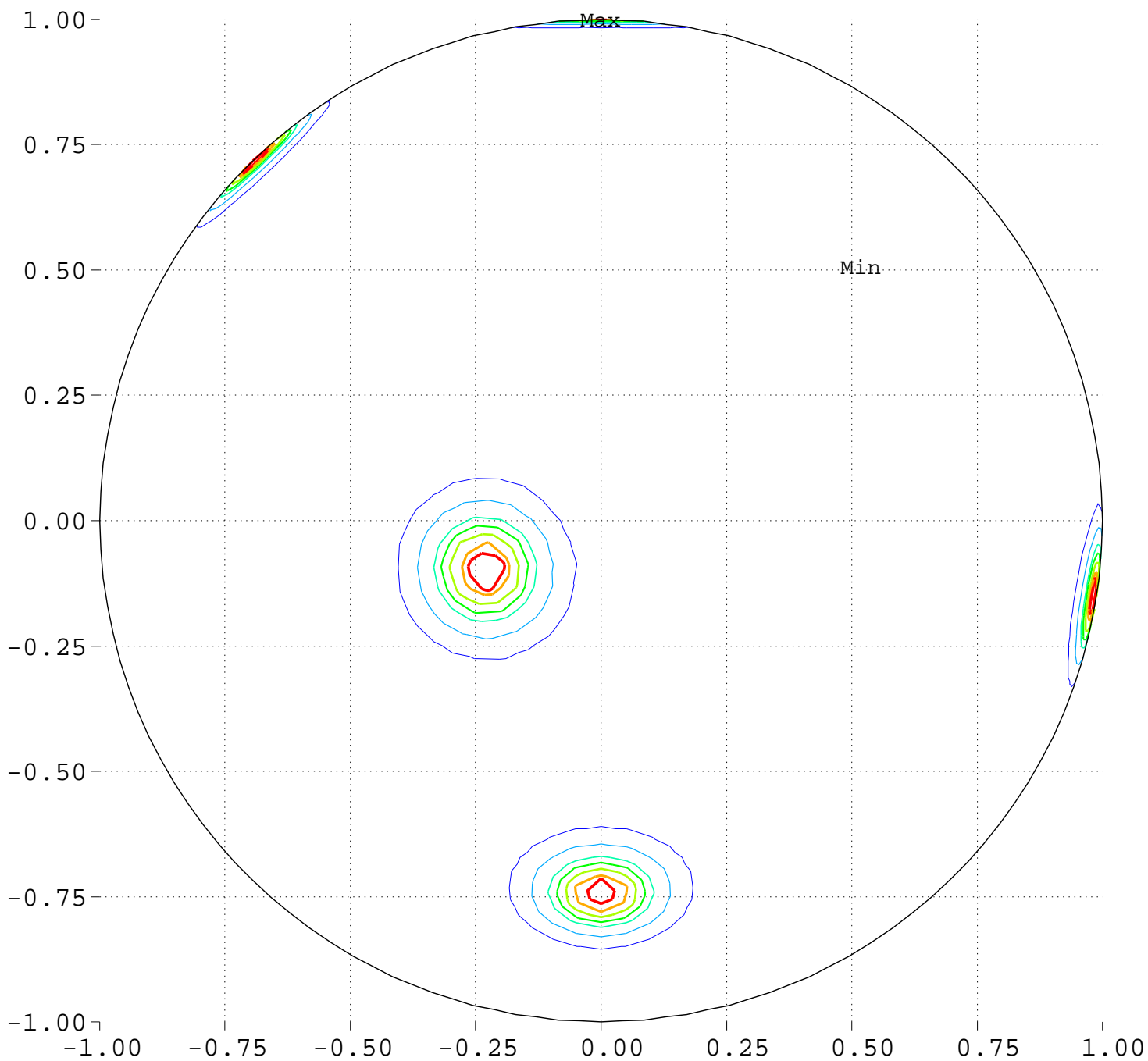
Minimum = 90.82 Maximum = 107.31

Contour Levels of Scaled Intensity

92.5000 95.0000 97.5000 100.0000 102.5000
105.0000

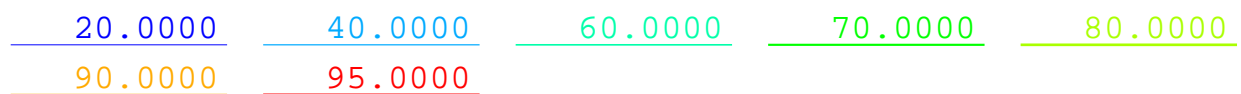
Minimize Inten. Difference for 8 Sources Source Locations

Equator View, Longitude 0 Deg



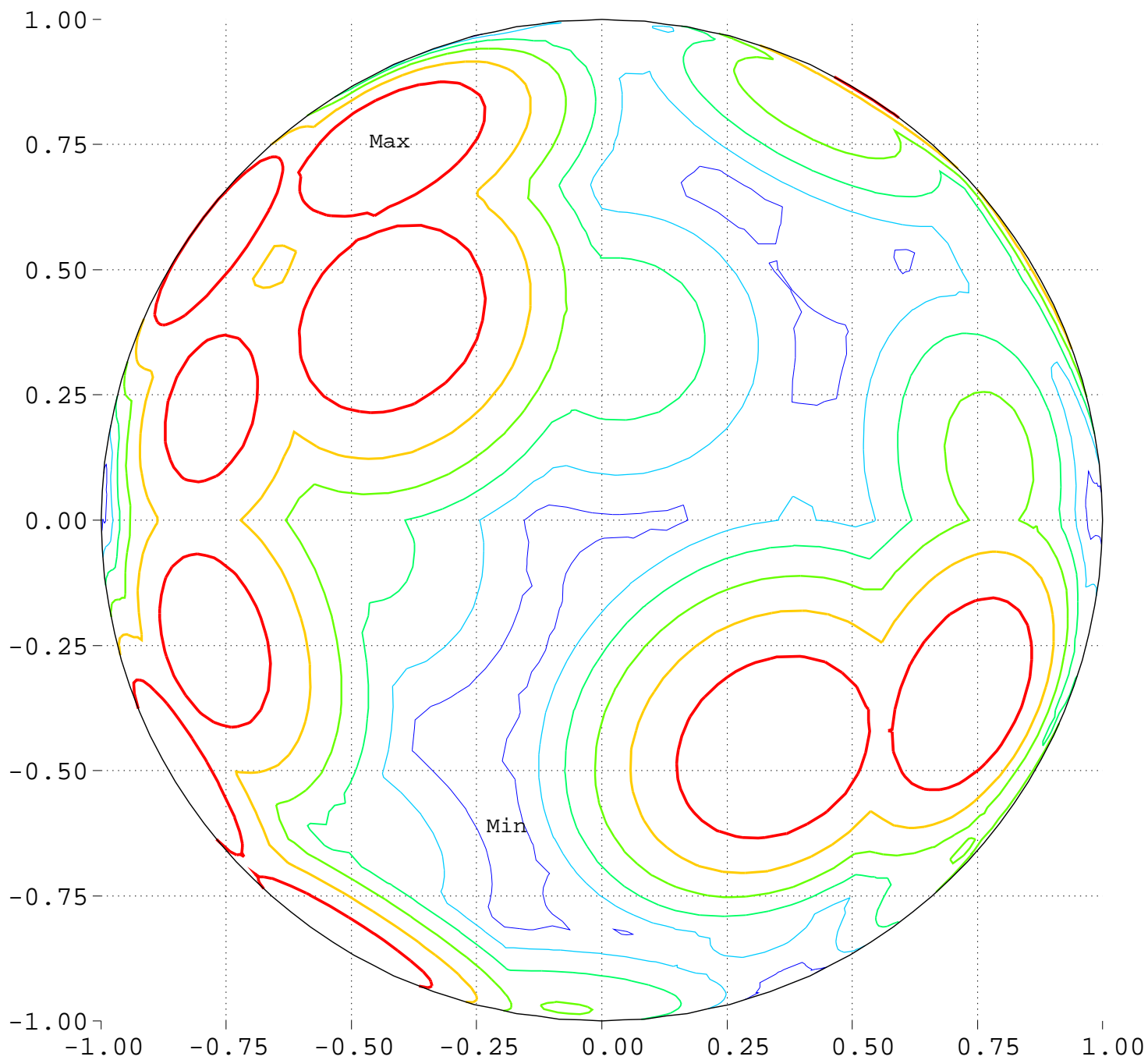
Minimum = 0.00 Maximum = 100.00

Contours around Nadirs of Sources



Minimize Inten. Difference for 8 Sources
Highest Difference: 0.336153

Equator View, Longitude 0 Deg



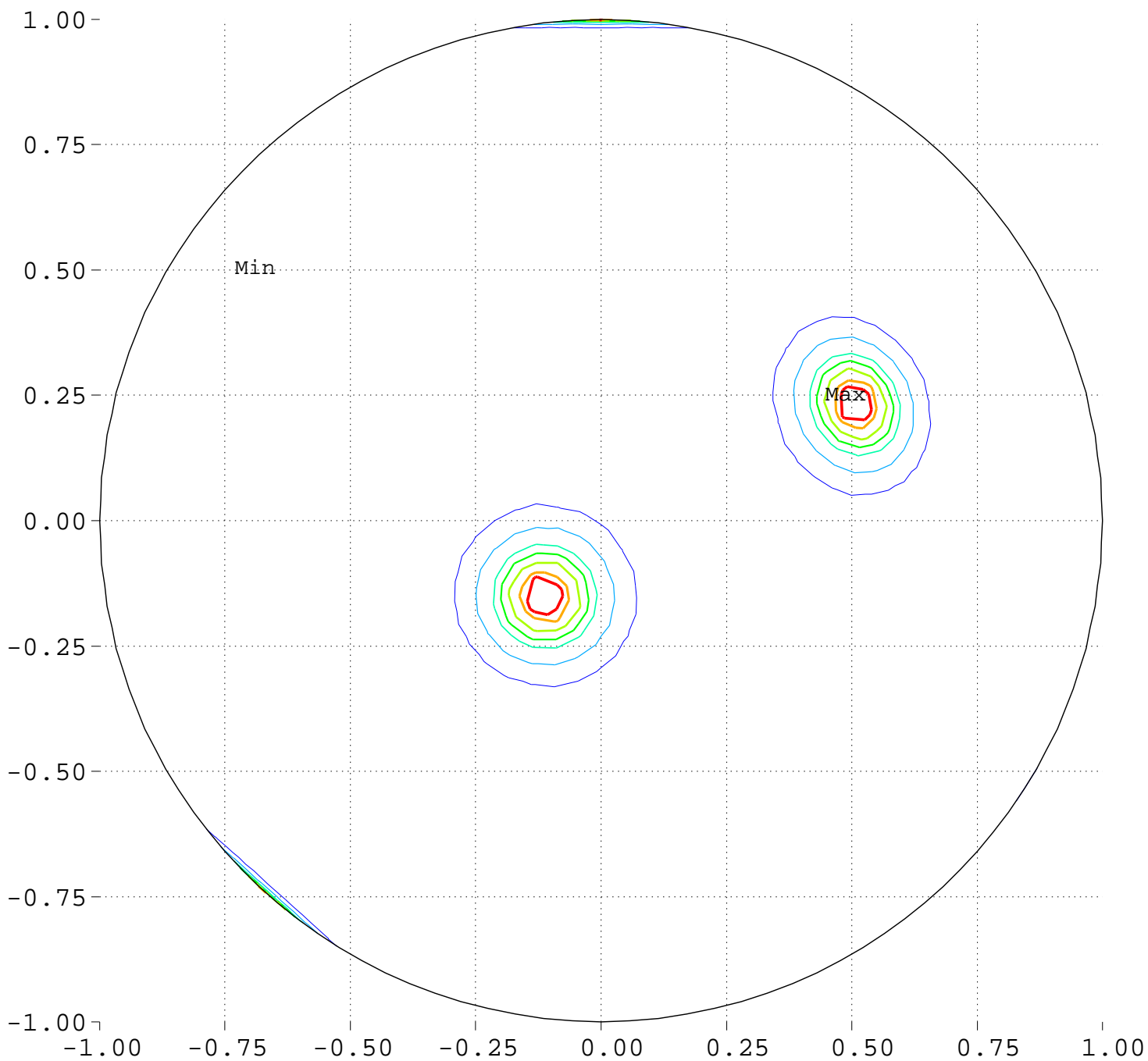
Minimum = 90.82 Maximum = 107.31

Contour Levels of Scaled Intensity

92.5000 95.0000 97.5000 100.0000 102.5000
105.0000

Minimize Inten. Difference for 8 Sources Source Locations

Equator View, Longitude 90 Deg



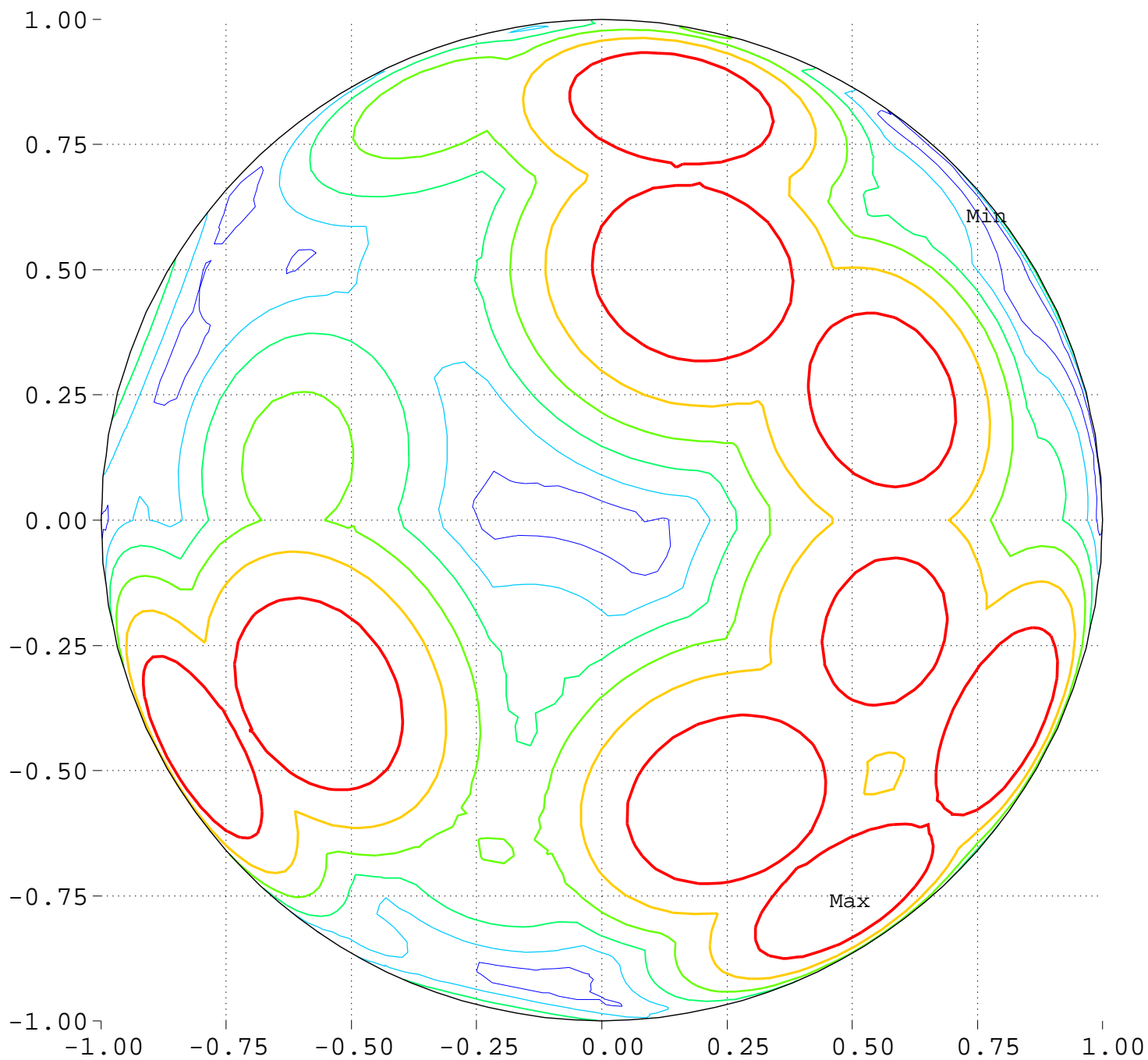
Minimum = 0.00 Maximum = 100.00

Contours around Nadirs of Sources

20.0000 40.0000 60.0000 70.0000 80.0000
90.0000 95.0000

Minimize Inten. Difference for 8 Sources
Highest Difference: 0.336153

Equator View, Longitude 90 Deg



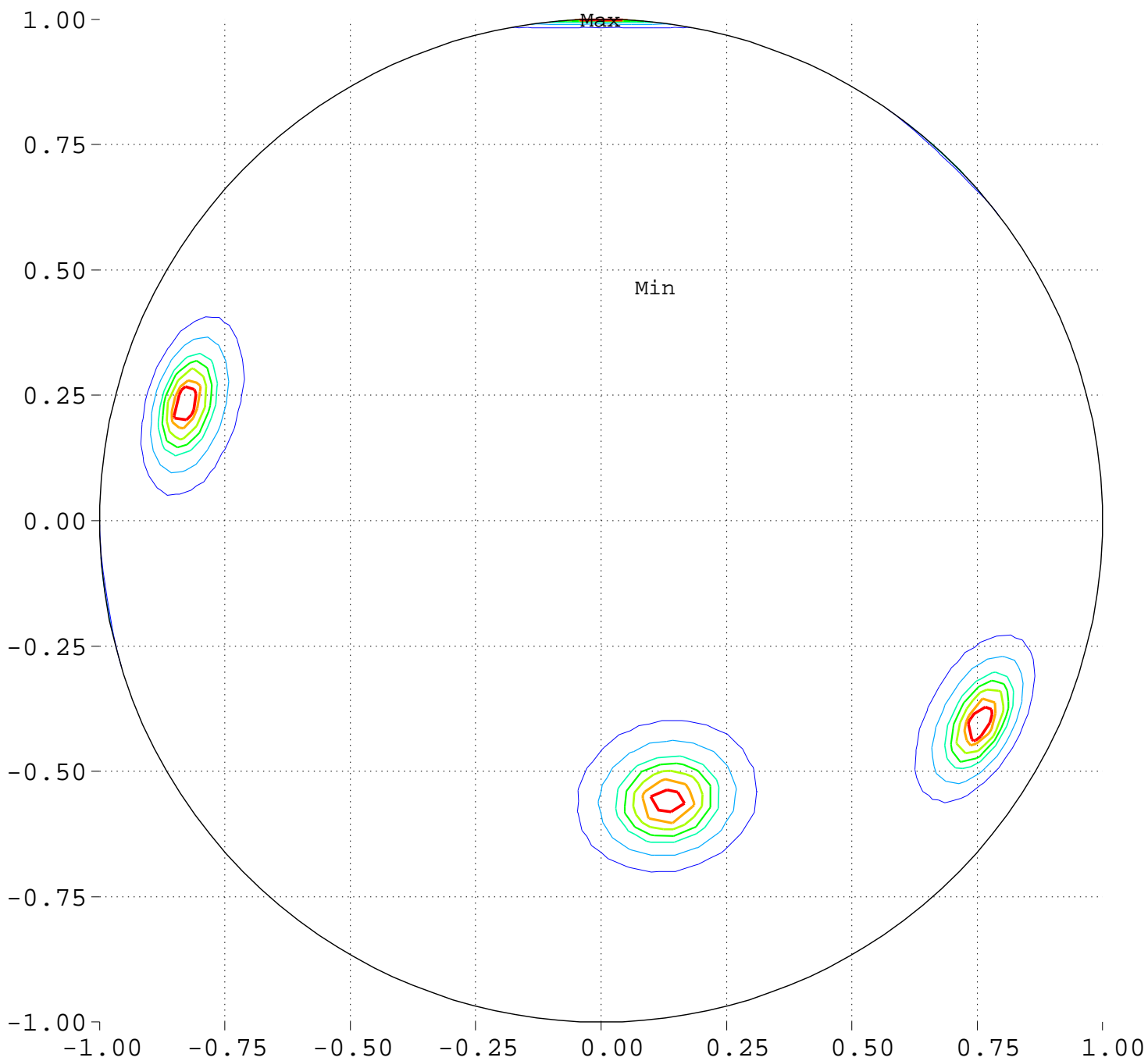
Minimum = 90.82 Maximum = 107.31

Contour Levels of Scaled Intensity

92.5000 95.0000 97.5000 100.0000 102.5000
105.0000

Minimize Inten. Difference for 8 Sources Source Locations

Equator View, Longitude 180 Deg



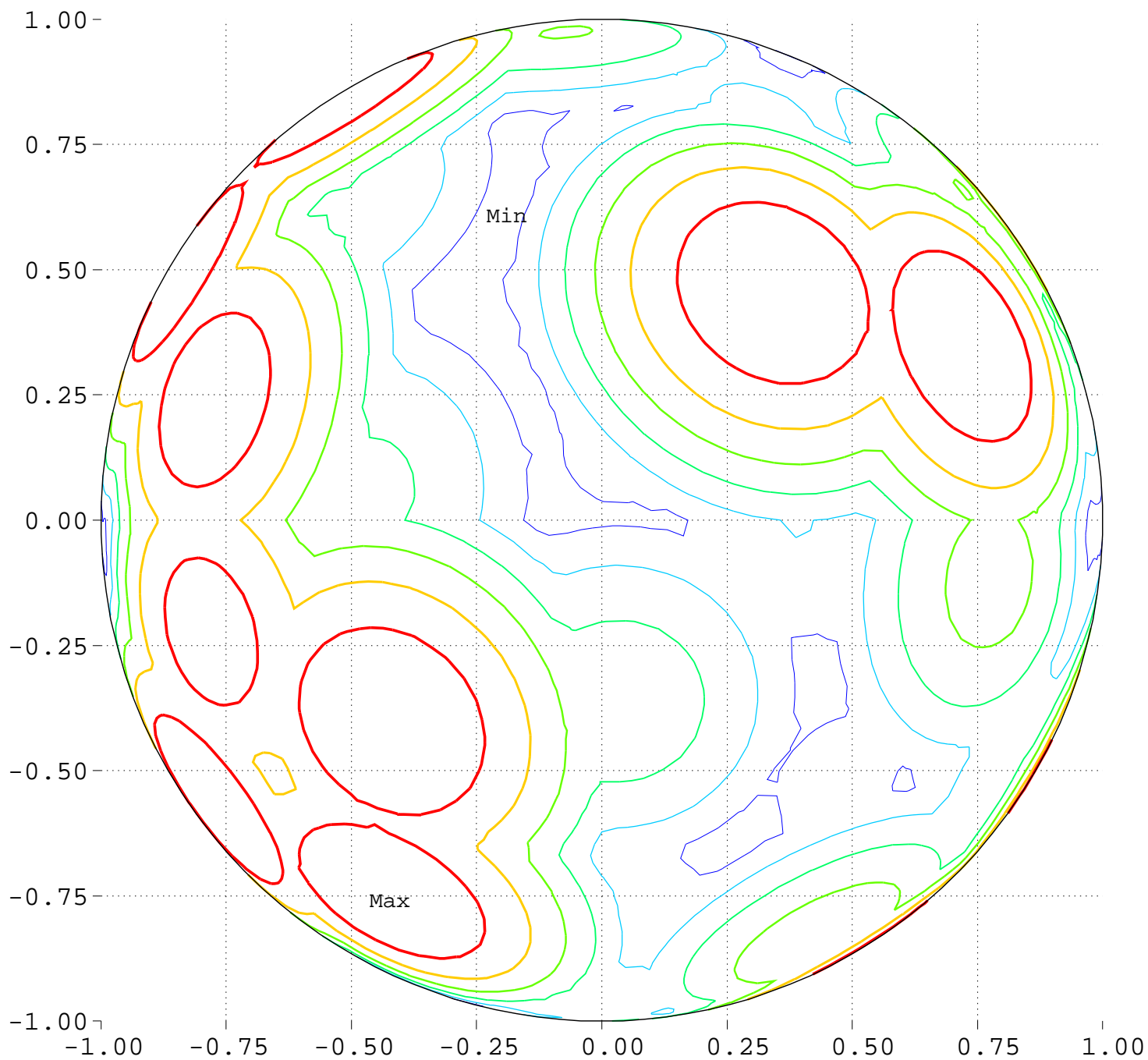
Minimum = 0.00 Maximum = 100.00

Contours around Nadirs of Sources

20.0000 40.0000 60.0000 70.0000 80.0000
90.0000 95.0000

Minimize Inten. Difference for 8 Sources
Highest Difference: 0.336153

Equator View, Longitude 180 Deg



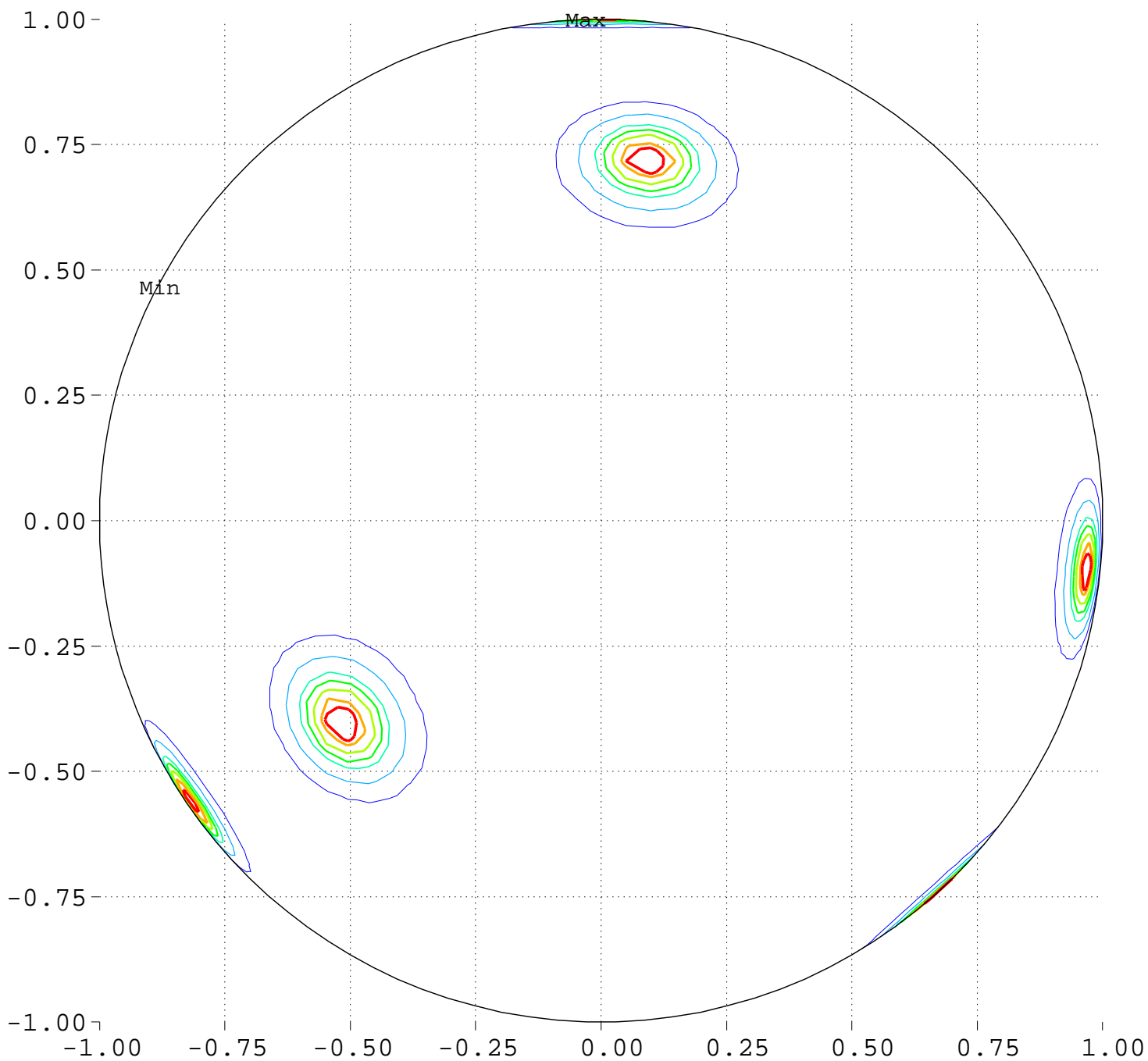
Minimum = 90.82 Maximum = 107.31

Contour Levels of Scaled Intensity

92.5000 95.0000 97.5000 100.0000 102.5000
105.0000

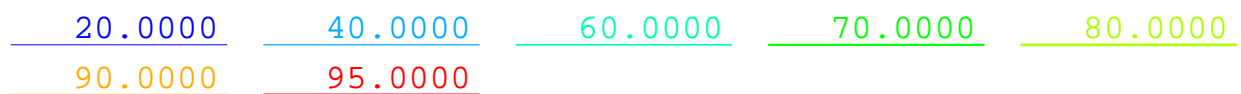
Minimize Inten. Difference for 8 Sources Source Locations

Equator View, Longitude 270 Deg



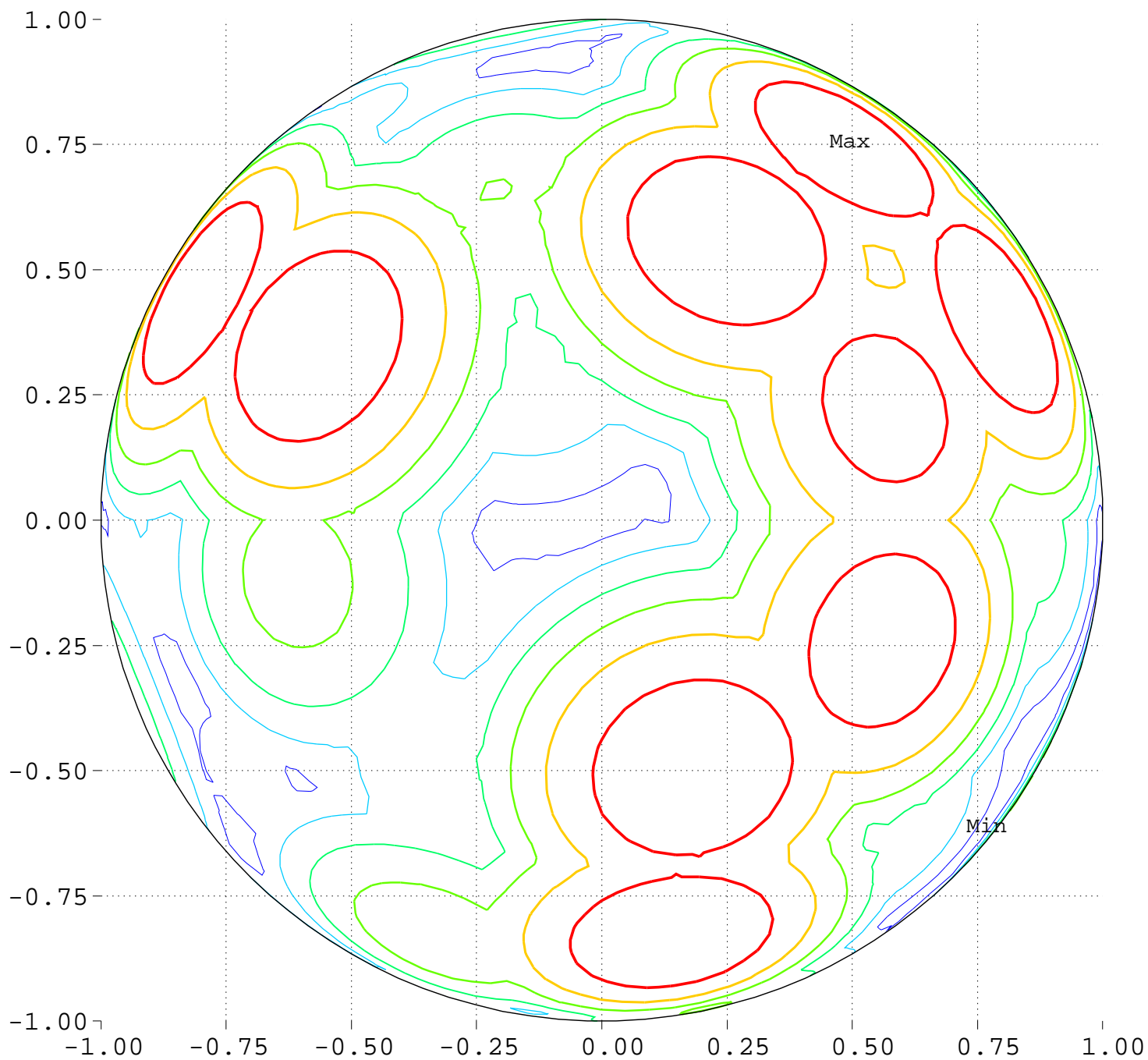
Minimum = 0.00 Maximum = 100.00

Contours around Nadirs of Sources



Minimize Inten. Difference for 8 Sources
Highest Difference: 0.336153

Equator View, Longitude 270 Deg



Minimum = 90.82 Maximum = 107.31

Contour Levels of Scaled Intensity

92.5000 95.0000 97.5000 100.0000 102.5000
105.0000