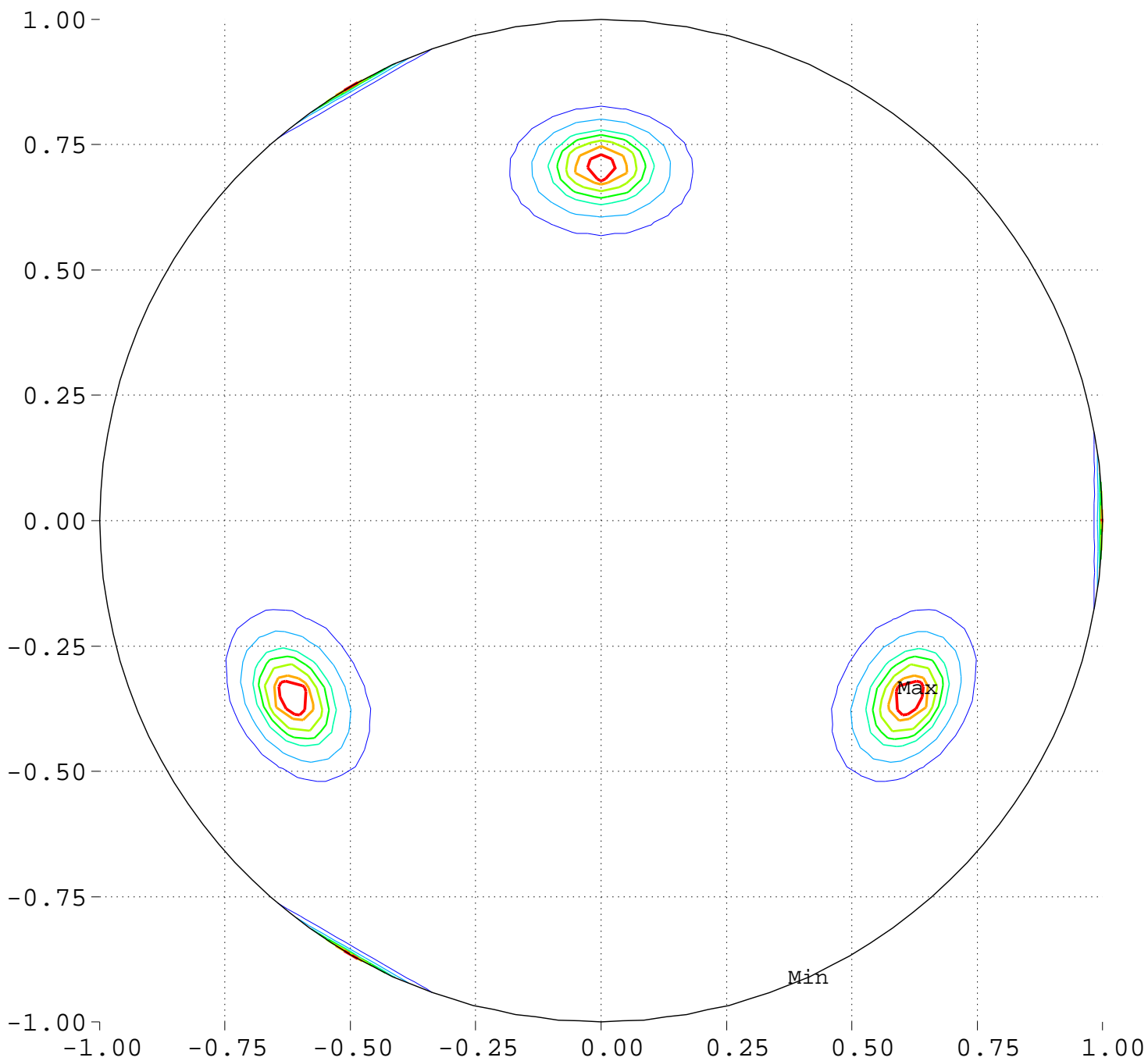


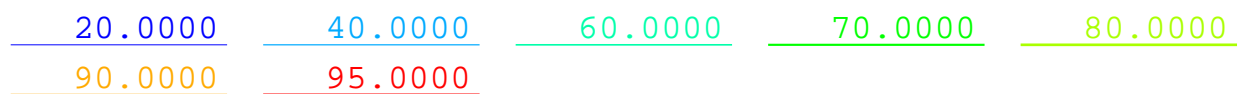
Minimize Maximum Intensity for 9 Sources Source Locations

North Pole, 0 Deg = Right, 90 Deg = Top



Minimum = 0.00 Maximum = 100.00

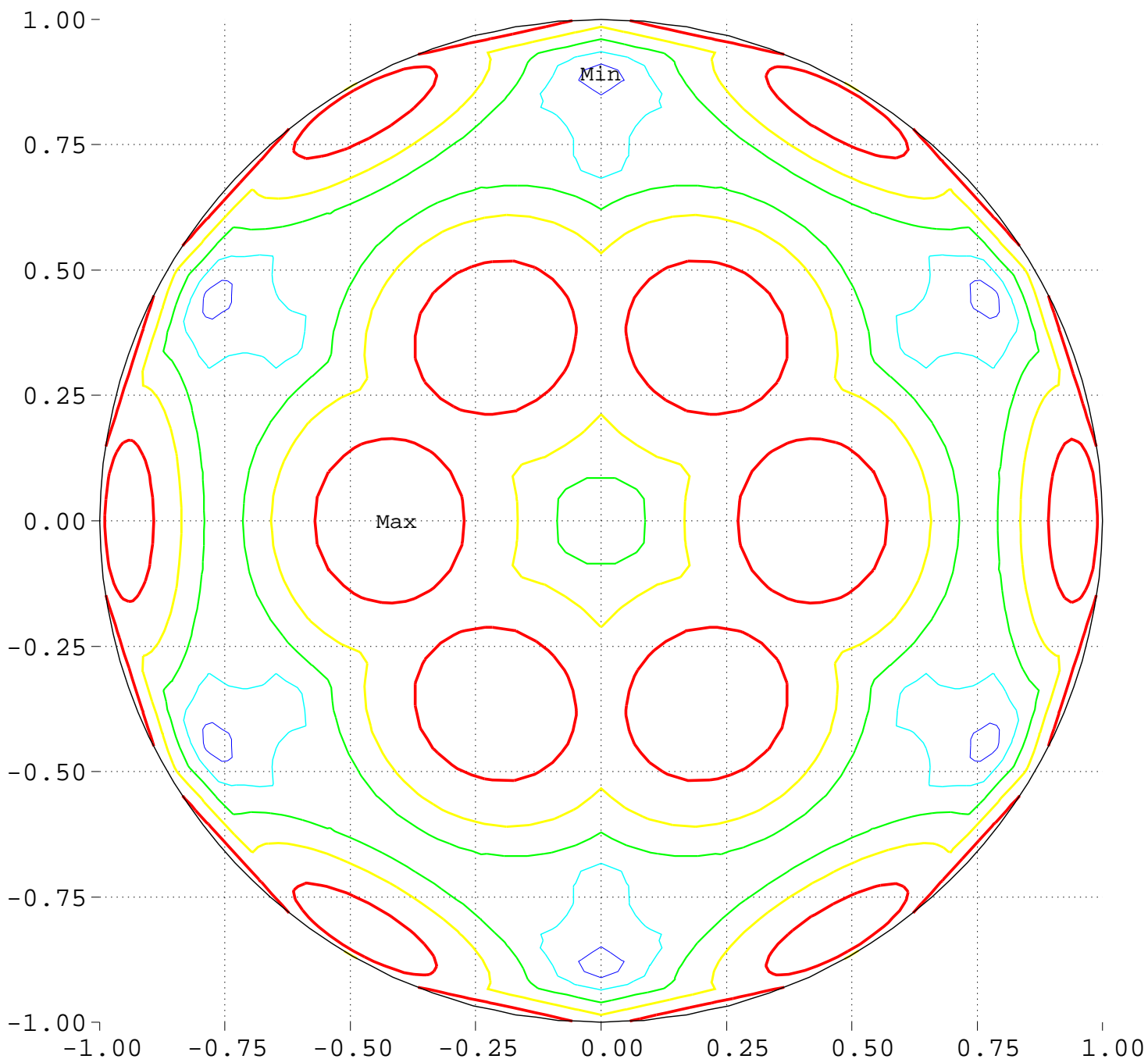
Contours around Nadirs of Sources



Minimize Maximum Intensity for 9 Sources

Highest Intensity: 2.338922

North Pole, 0 Deg = Right, 90 Deg = Top



Minimum = 90.84 Maximum = 103.92

Contour Levels of Scaled Intensity

92.5000

95.0000

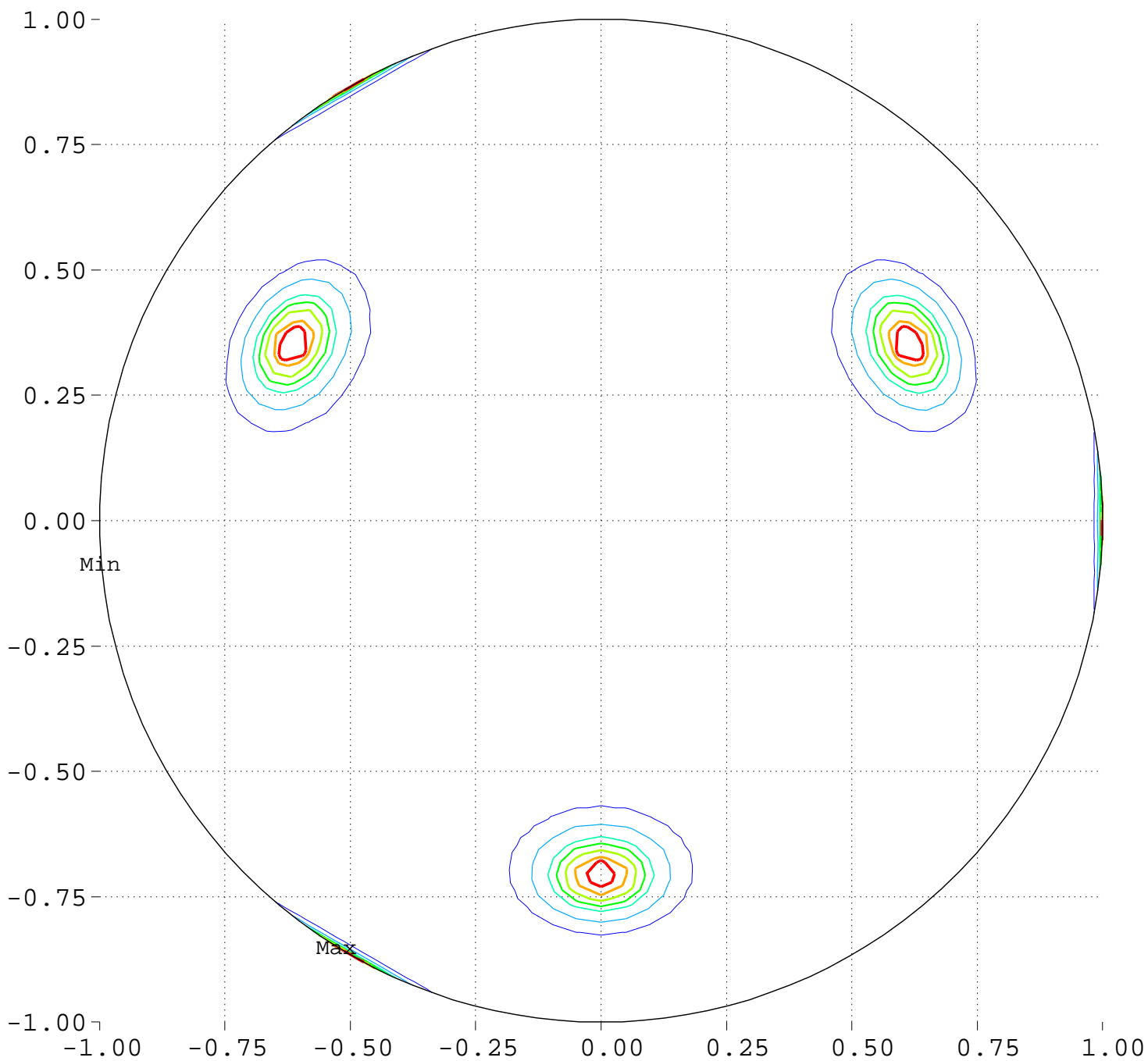
97.5000

100.0000

102.5000

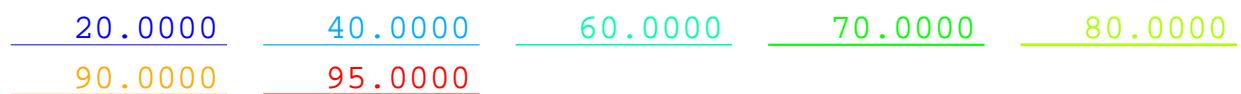
Minimize Maximum Intensity for 9 Sources Source Locations

South Pole, 0 Deg = Right, 270 Deg = Top



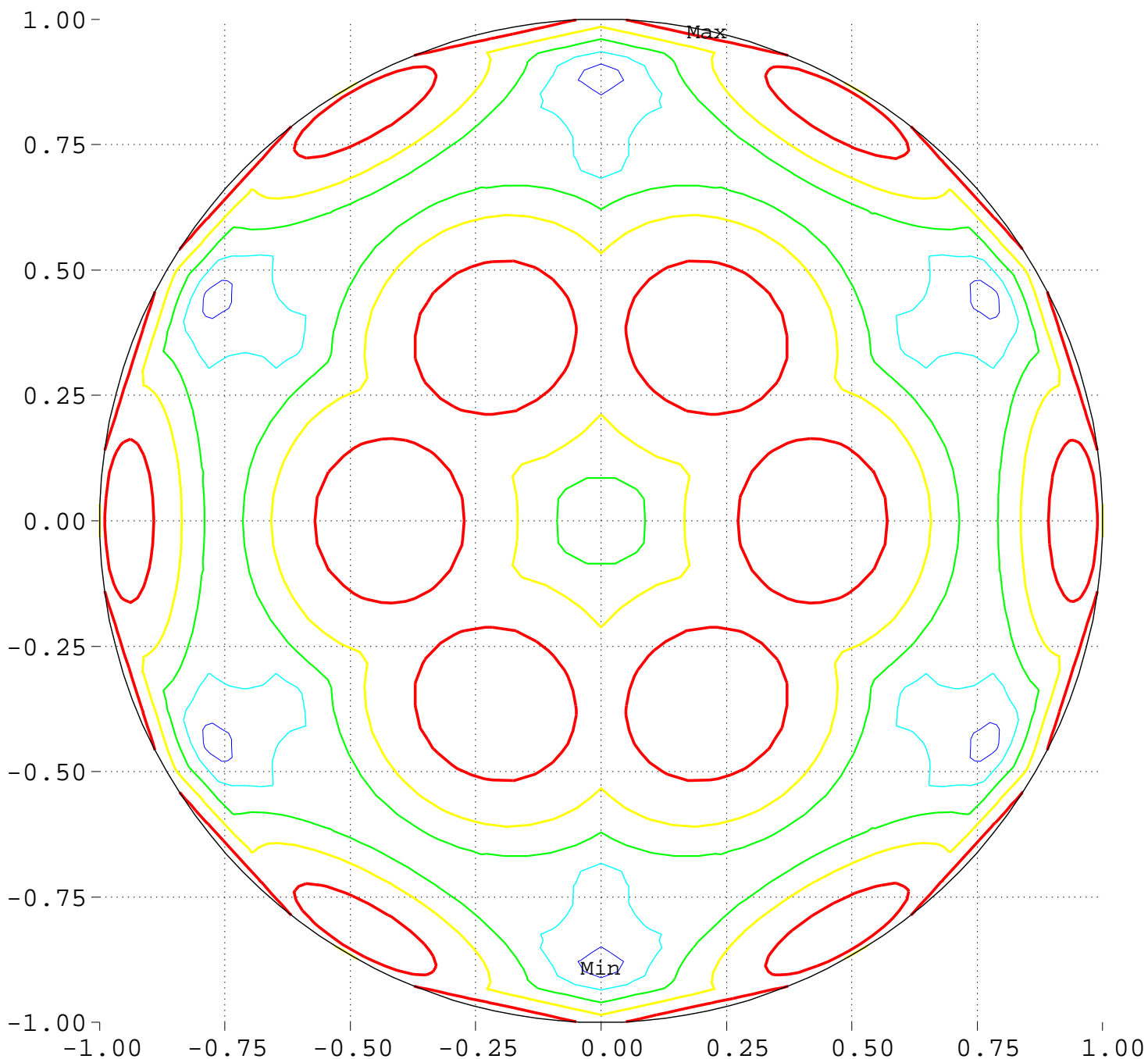
Minimum = 0.00 Maximum = 100.00

Contours around Nadirs of Sources



Minimize Maximum Intensity for 9 Sources
Highest Intensity: 2.338922

South Pole, 0 Deg = Right, 270 Deg = Top



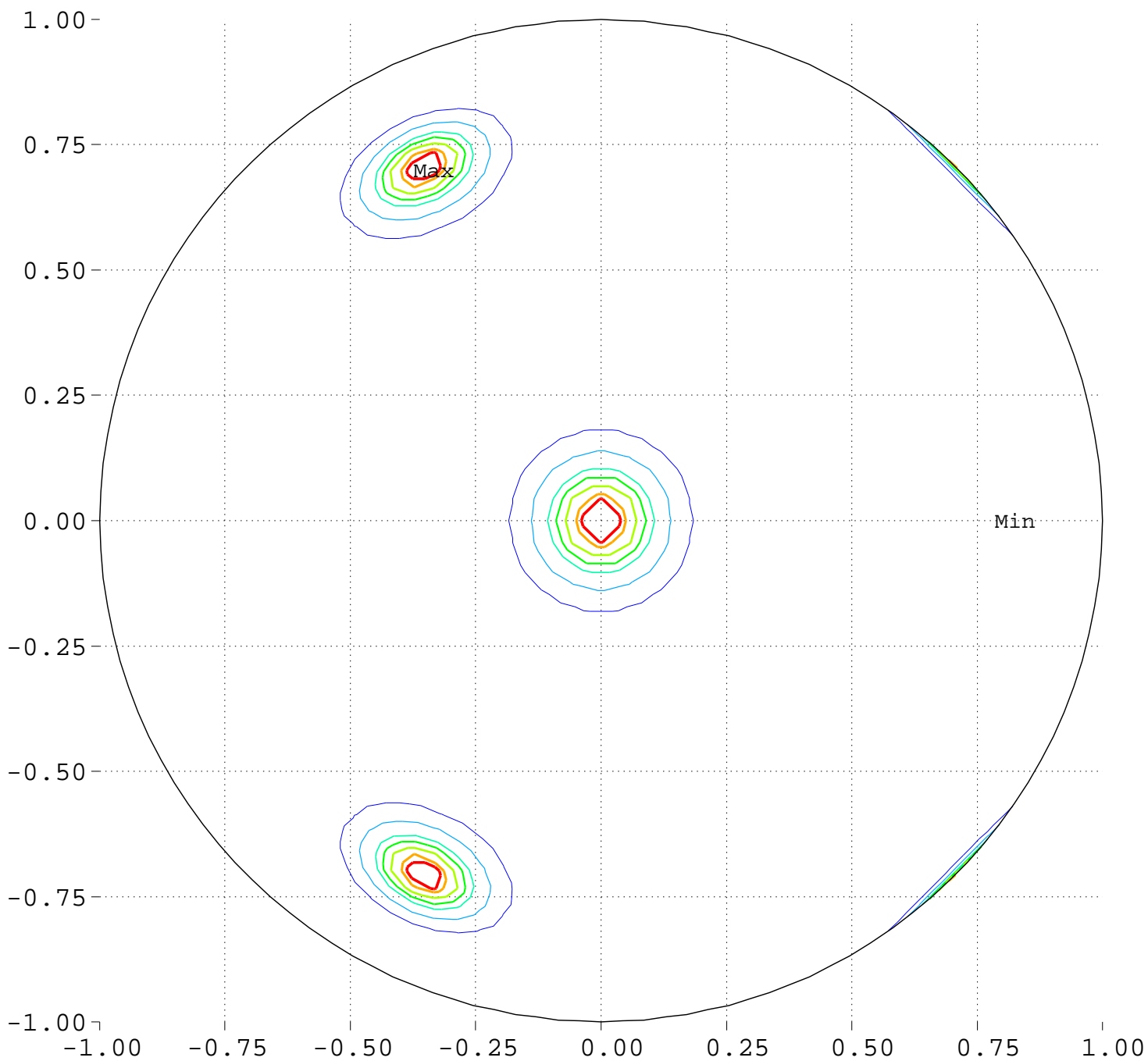
Minimum = 90.84 Maximum = 103.95

Contour Levels of Scaled Intensity

92.5000 95.0000 97.5000 100.0000 102.5000

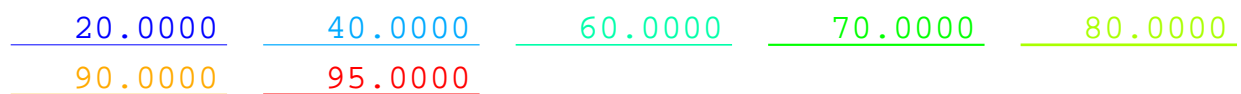
Minimize Maximum Intensity for 9 Sources Source Locations

Equator View, Longitude 0 Deg



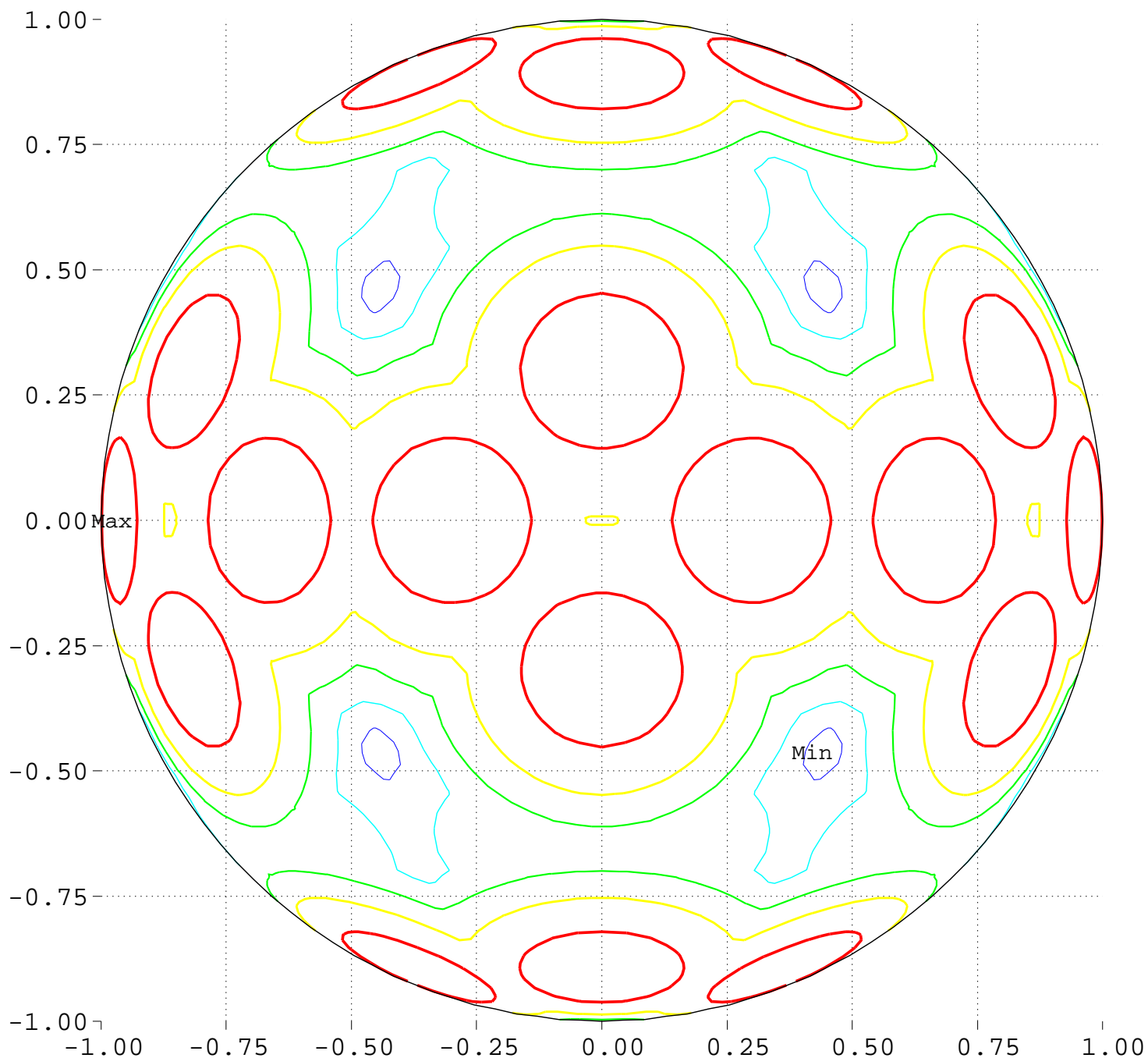
Minimum = 0.00 Maximum = 100.00

Contours around Nadirs of Sources



Minimize Maximum Intensity for 9 Sources
Highest Intensity: 2.338922

Equator View, Longitude 0 Deg



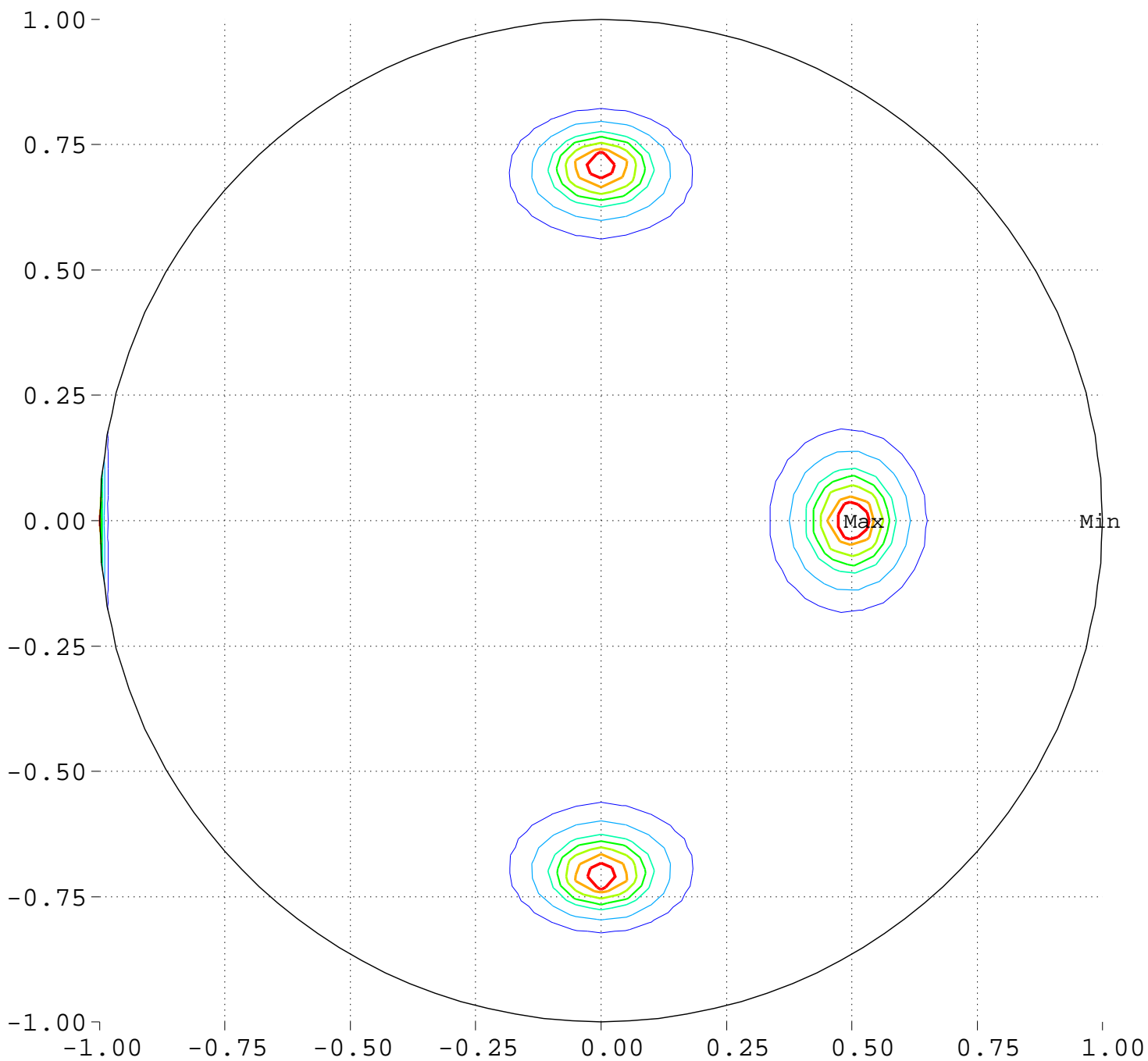
Minimum = 91.71 Maximum = 103.95

Contour Levels of Scaled Intensity

92.5000 95.0000 97.5000 100.0000 102.5000

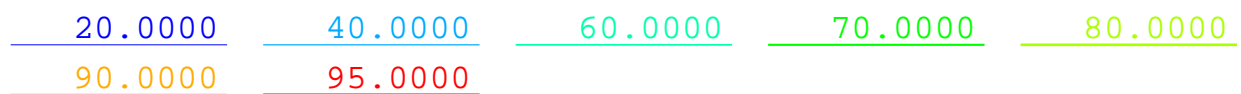
Minimize Maximum Intensity for 9 Sources Source Locations

Equator View, Longitude 90 Deg



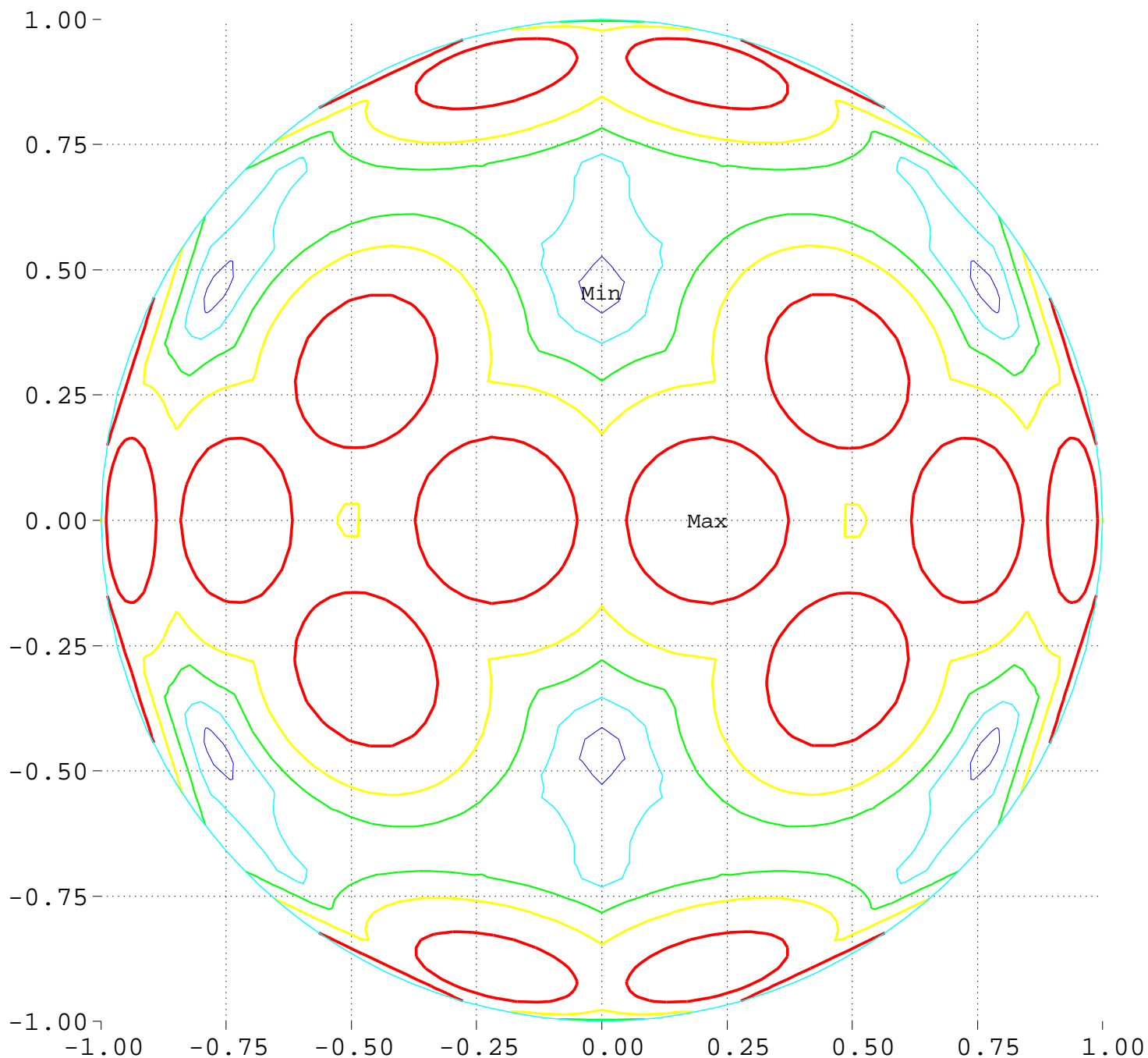
Minimum = 0.00 Maximum = 100.00

Contours around Nadirs of Sources



Minimize Maximum Intensity for 9 Sources
Highest Intensity: 2.338922

Equator View, Longitude 90 Deg



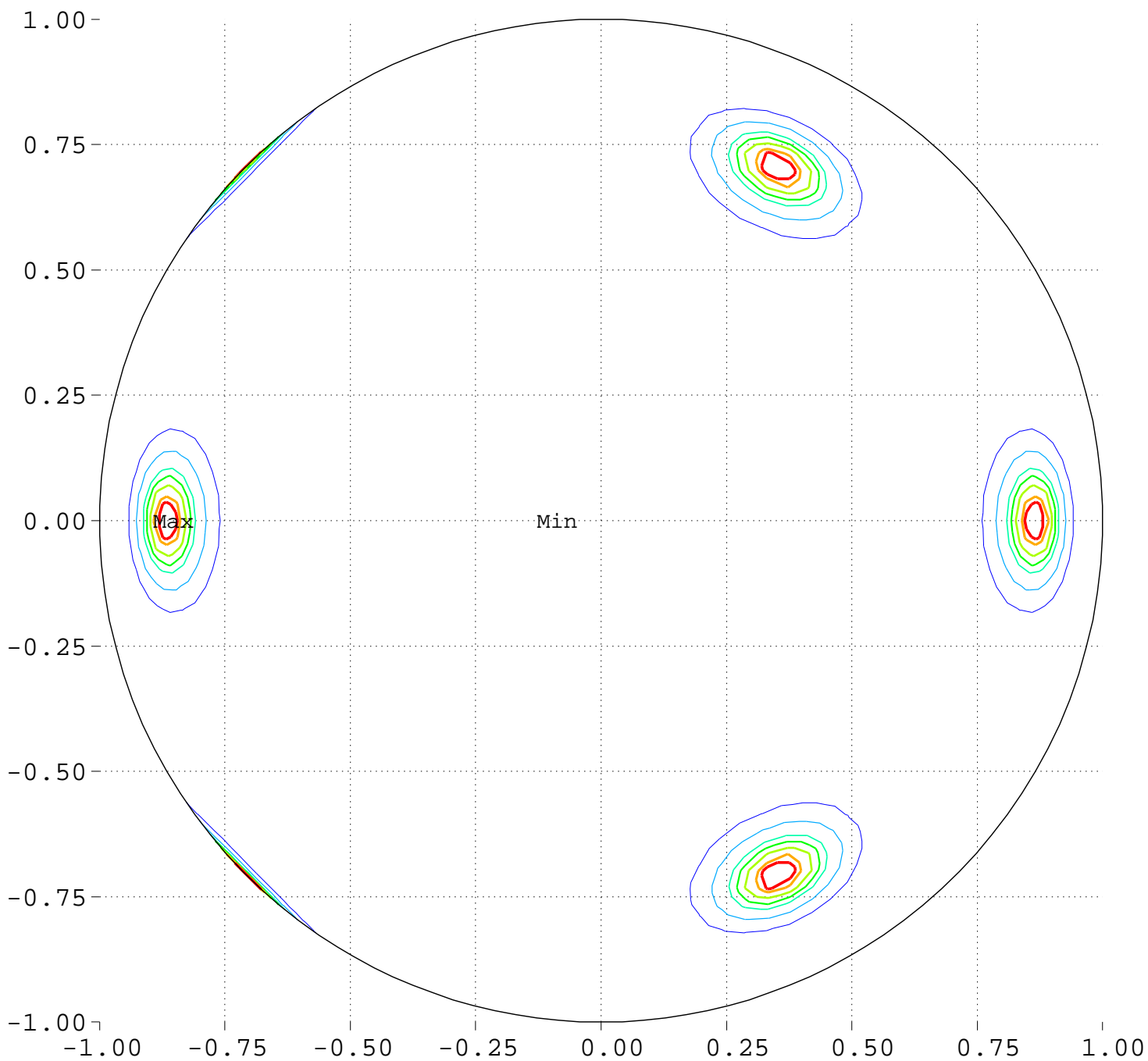
Minimum = 90.84 Maximum = 103.95

Contour Levels of Scaled Intensity

92.5000 95.0000 97.5000 100.0000 102.5000

Minimize Maximum Intensity for 9 Sources Source Locations

Equator View, Longitude 180 Deg



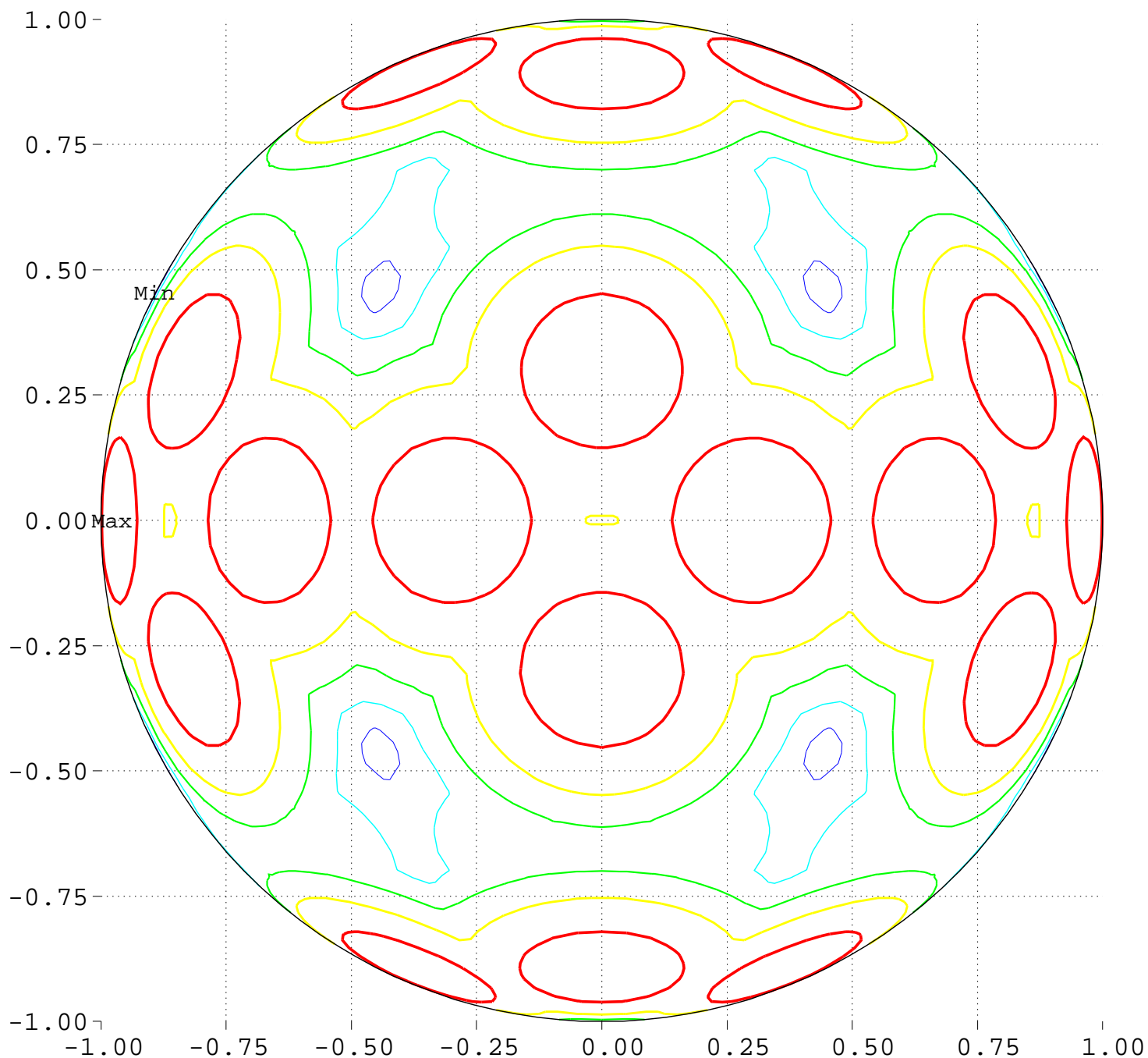
Minimum = 0.00 Maximum = 100.00

Contours around Nadirs of Sources

20.0000 40.0000 60.0000 70.0000 80.0000
90.0000 95.0000

Minimize Maximum Intensity for 9 Sources
Highest Intensity: 2.338922

Equator View, Longitude 180 Deg



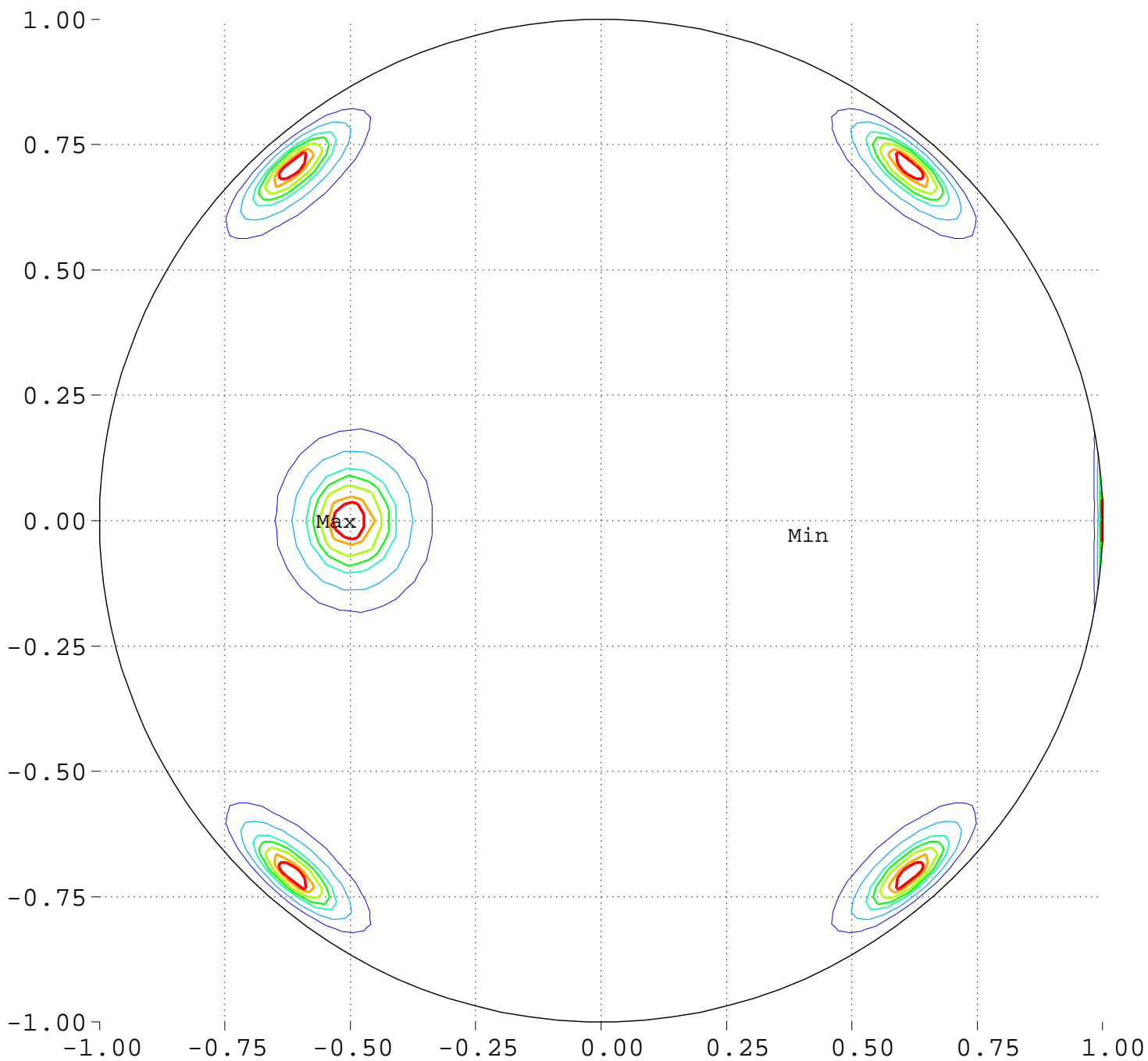
Minimum = 90.84 Maximum = 103.95

Contour Levels of Scaled Intensity

92.5000 95.0000 97.5000 100.0000 102.5000

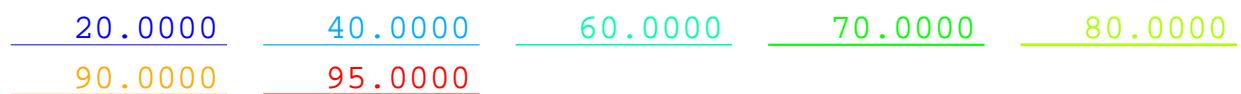
Minimize Maximum Intensity for 9 Sources Source Locations

Equator View, Longitude 270 Deg



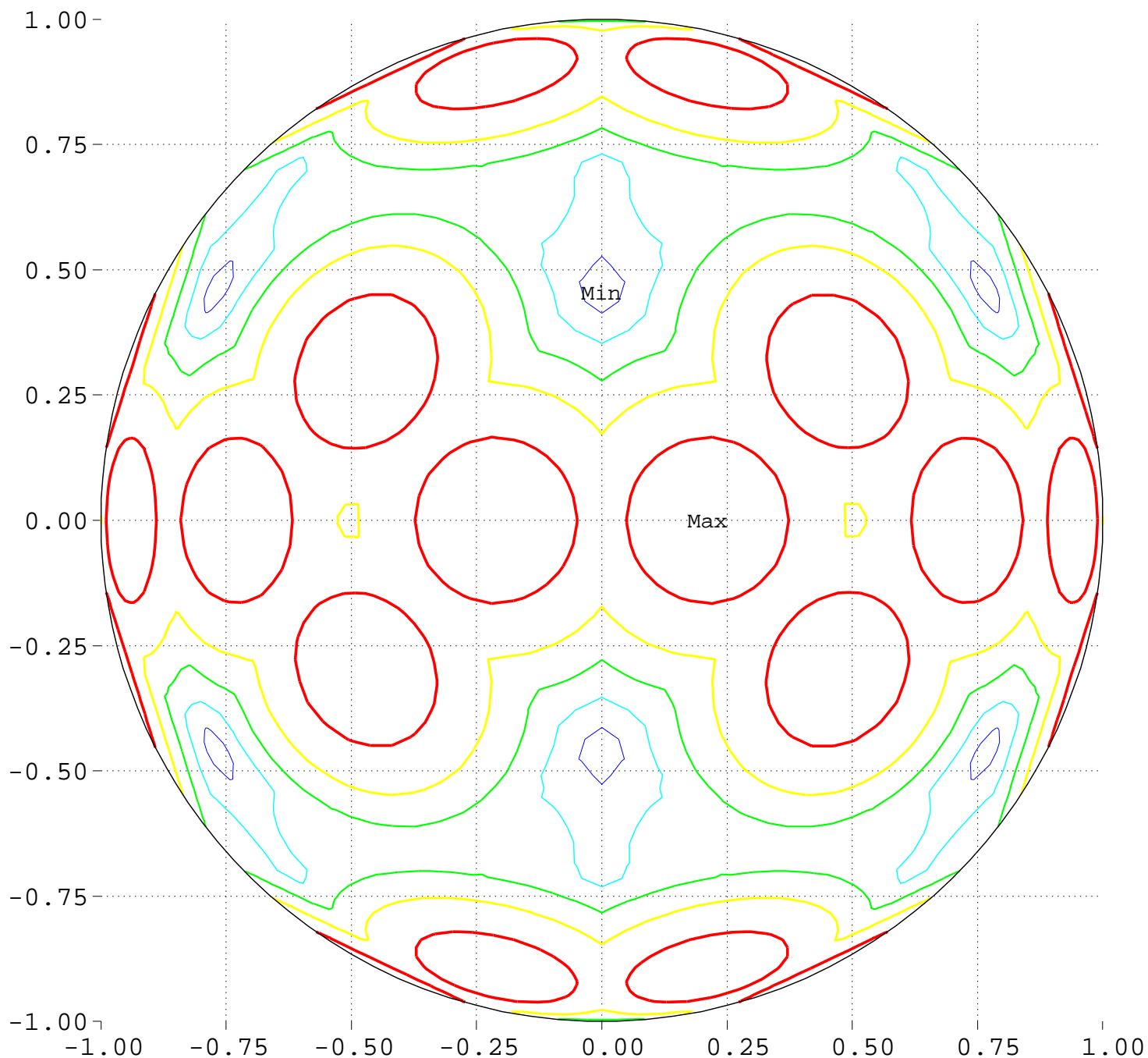
Minimum = 0.00 Maximum = 100.00

Contours around Nadirs of Sources



Minimize Maximum Intensity for 9 Sources
Highest Intensity: 2.338922

Equator View, Longitude 270 Deg



Minimum = 90.84 Maximum = 103.95

Contour Levels of Scaled Intensity

92.5000 95.0000 97.5000 100.0000 102.5000