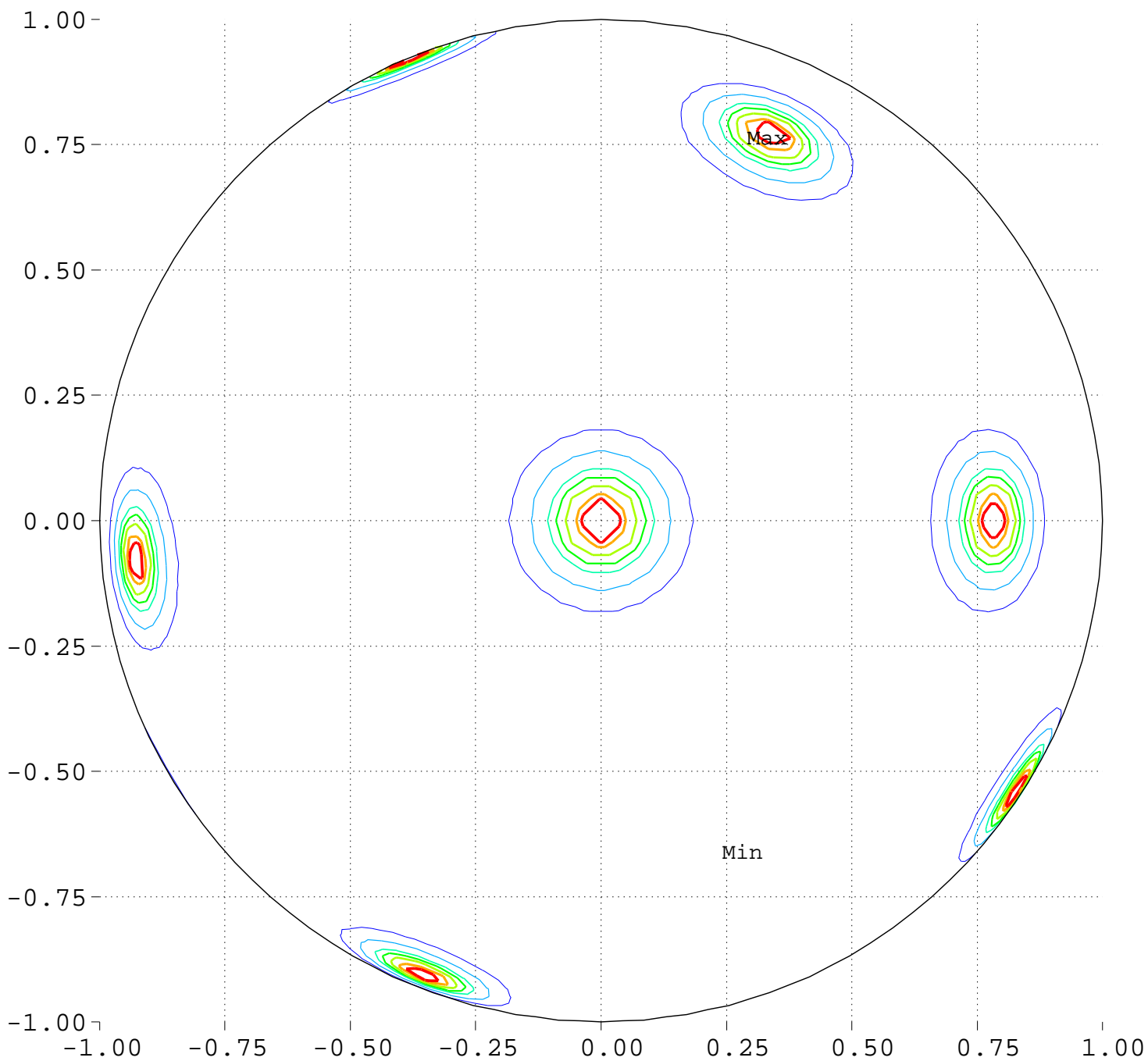


Minimize Maximum Intensity for 12 Sources Source Locations

North Pole, 0 Deg = Right, 90 Deg = Top



Minimum = 0.00 Maximum = 100.00

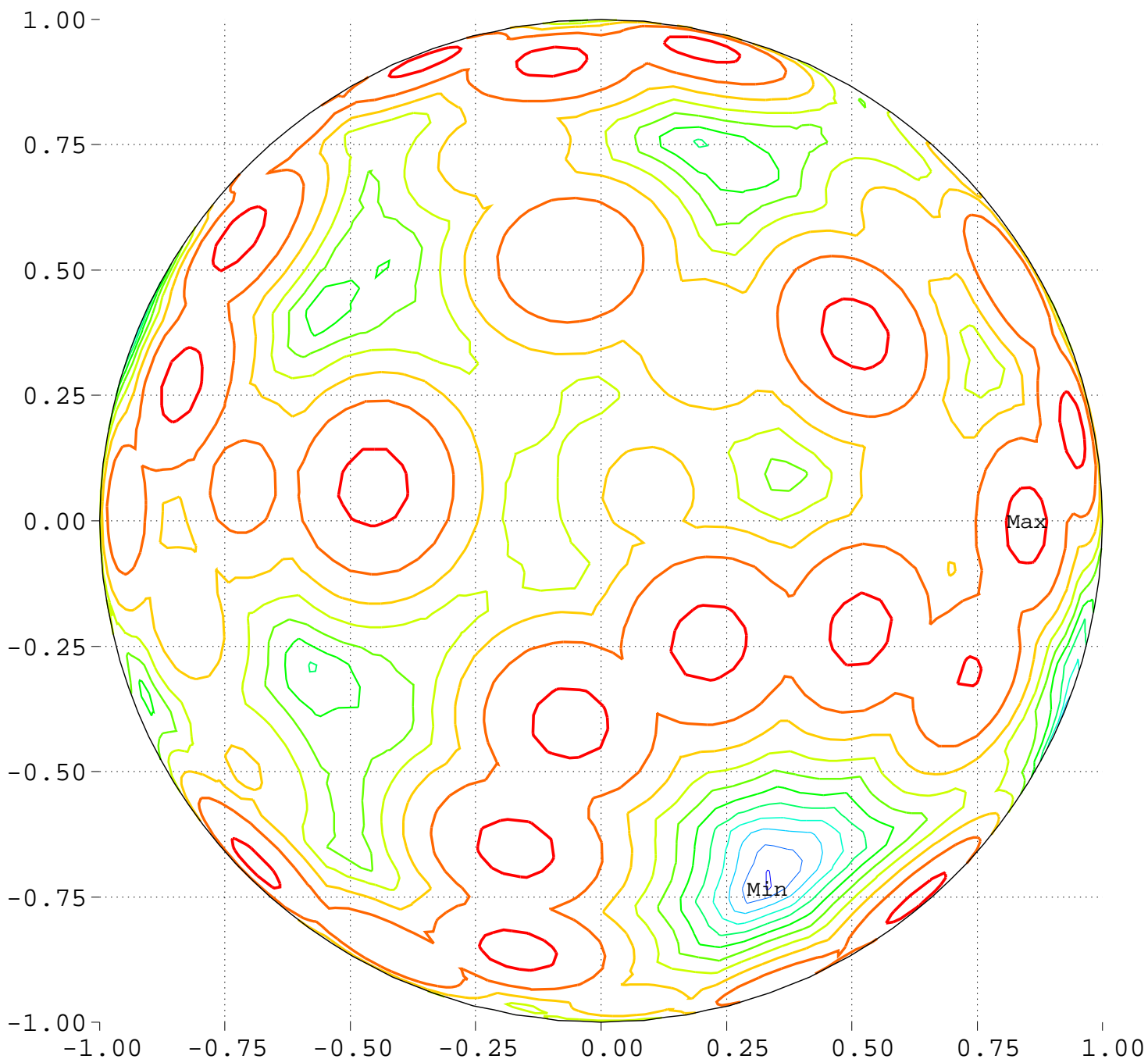
Contours around Nadirs of Sources



Minimize Maximum Intensity for 12 Sources

Highest Intensity: 3.084988

North Pole, 0 Deg = Right, 90 Deg = Top



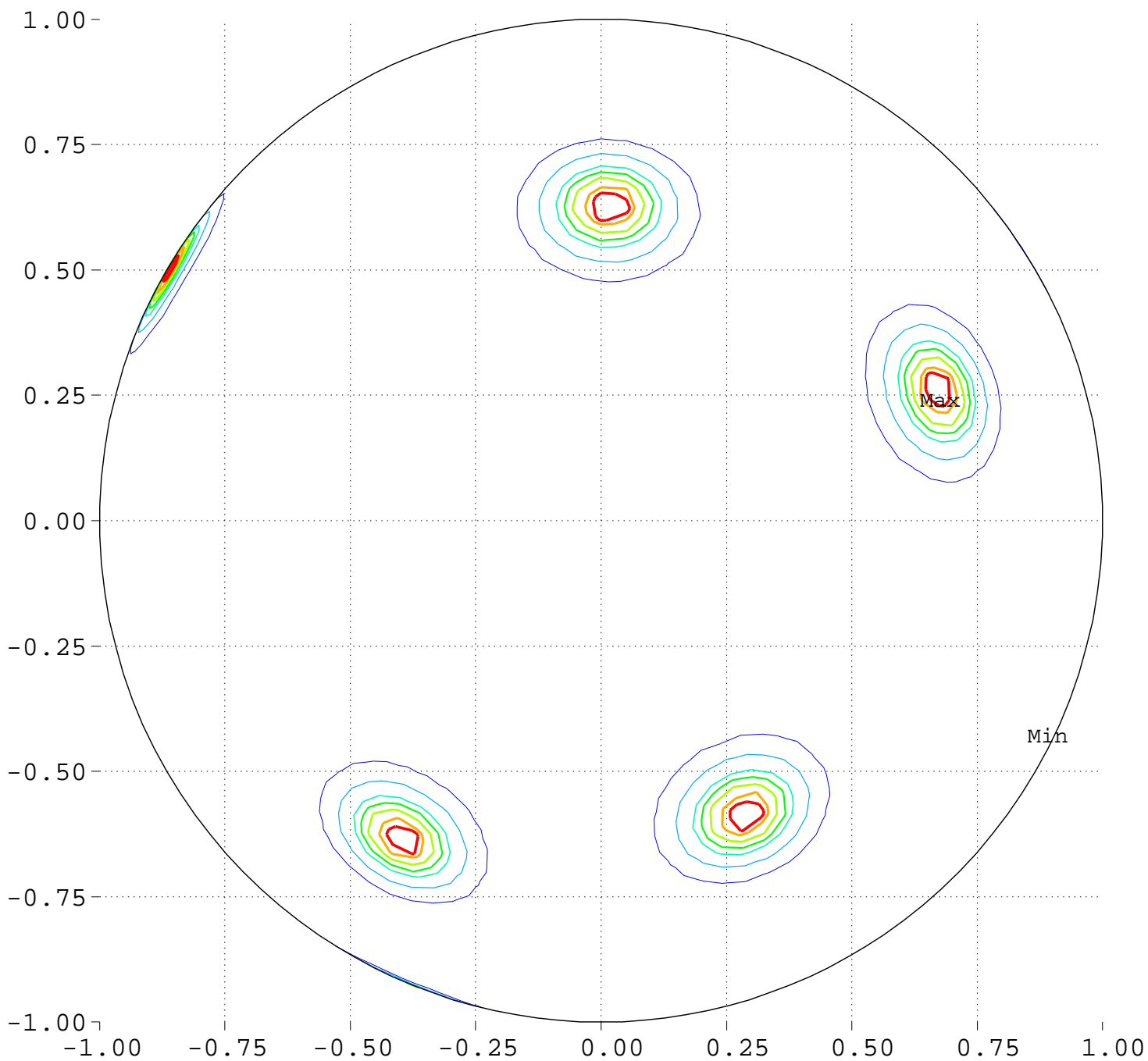
Minimum = 89.91 Maximum = 102.83

Contour Levels of Scaled Intensity

<u>90.0000</u>	<u>91.2500</u>	<u>92.5000</u>	<u>93.7500</u>	<u>95.0000</u>
<u>96.2500</u>	<u>97.5000</u>	<u>98.7500</u>	<u>100.0000</u>	<u>101.2500</u>
<u>102.5000</u>				

Minimize Maximum Intensity for 12 Sources Source Locations

South Pole, 0 Deg = Right, 270 Deg = Top



Minimum = 0.00 Maximum = 100.00

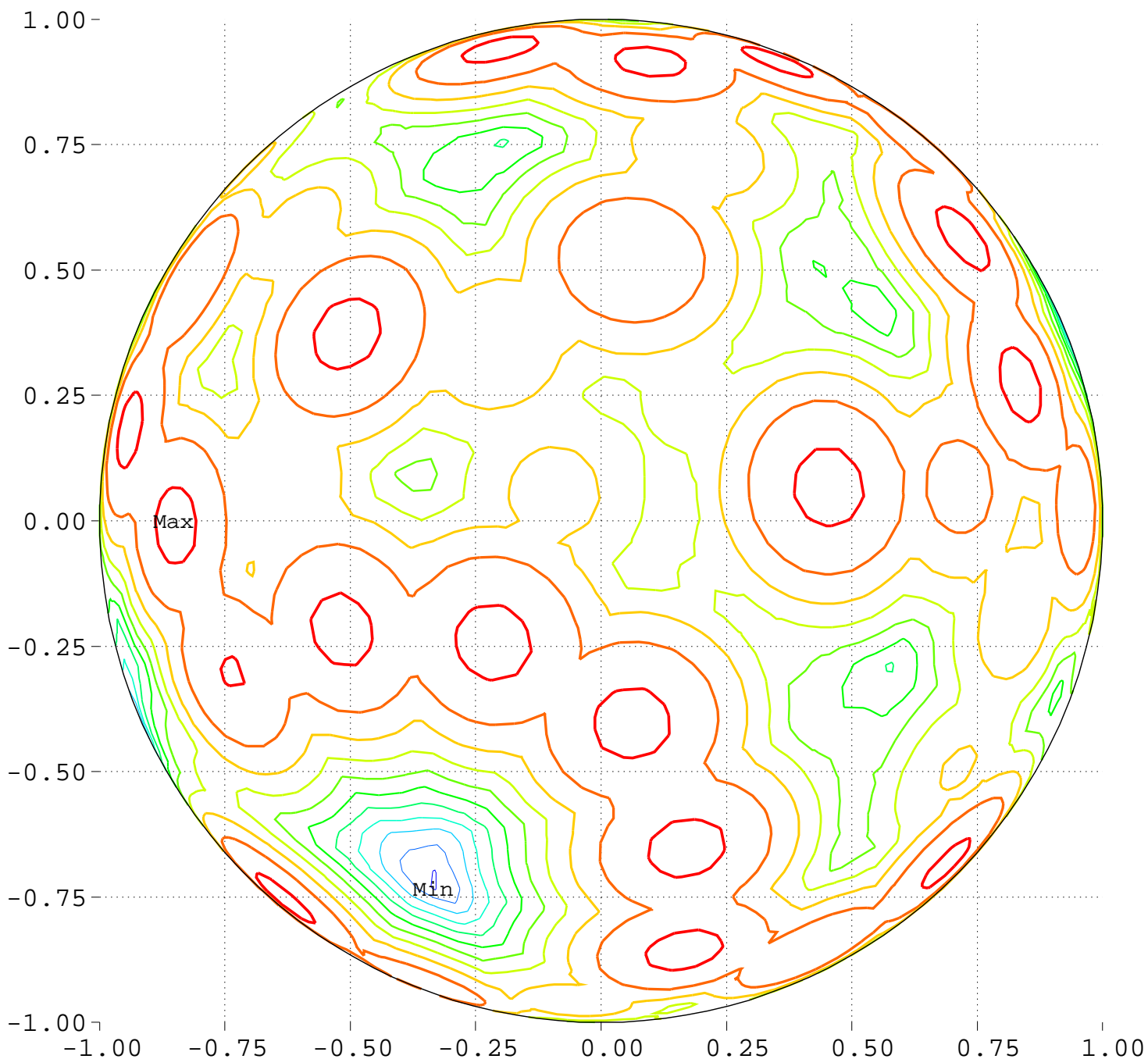
Contours around Nadirs of Sources



Minimize Maximum Intensity for 12 Sources

Highest Intensity: 3.084988

South Pole, 0 Deg = Right, 270 Deg = Top



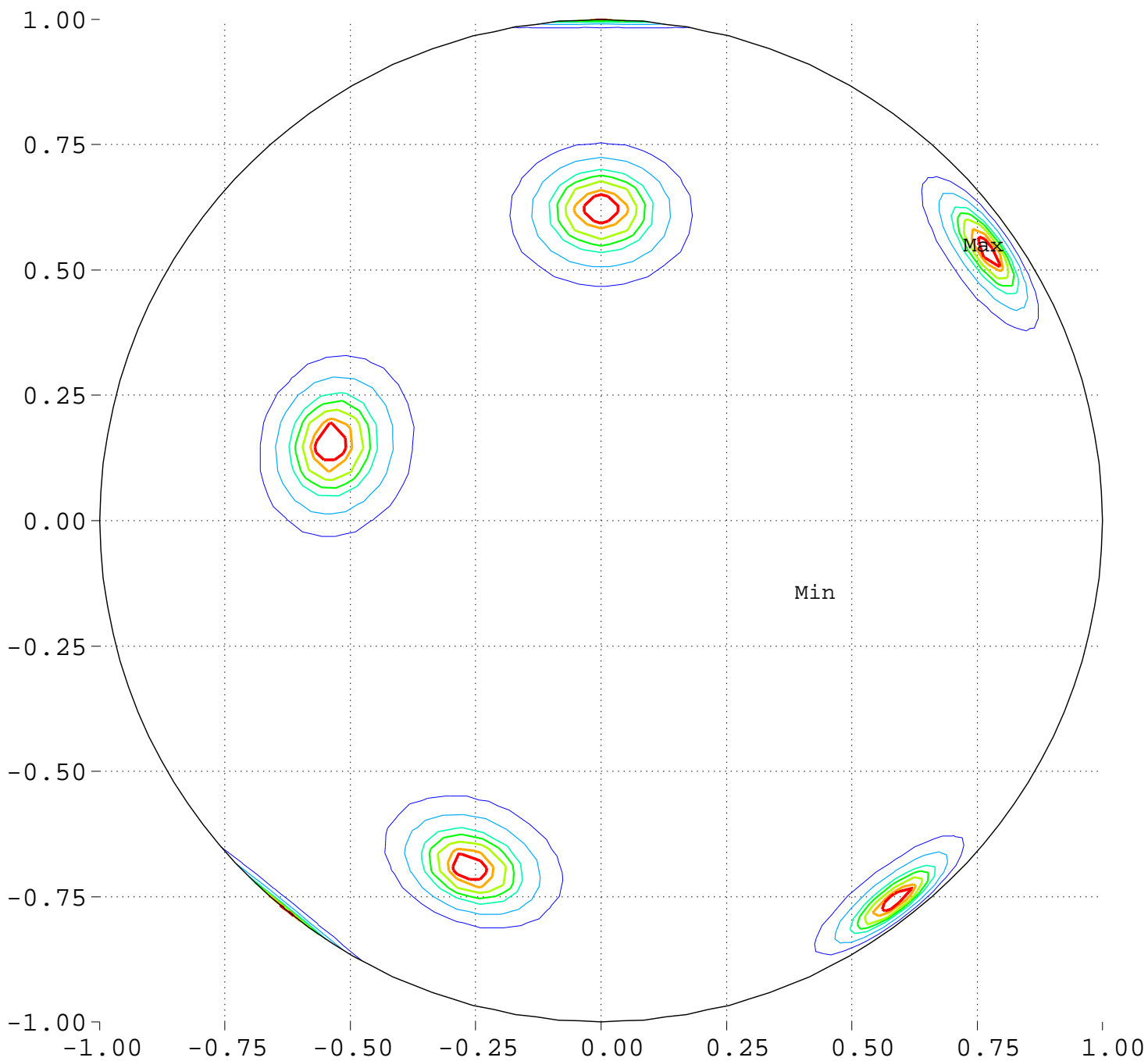
Minimum = 89.91 Maximum = 102.83

Contour Levels of Scaled Intensity

<u>90.0000</u>	<u>91.2500</u>	<u>92.5000</u>	<u>93.7500</u>	<u>95.0000</u>
<u>96.2500</u>	<u>97.5000</u>	<u>98.7500</u>	<u>100.0000</u>	<u>101.2500</u>
<u>102.5000</u>				

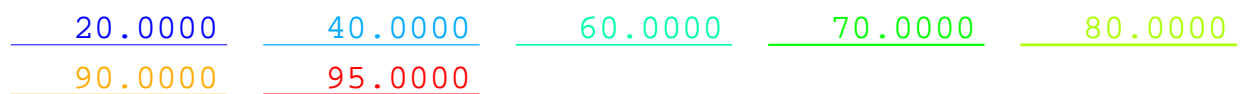
Minimize Maximum Intensity for 12 Sources Source Locations

Equator View, Longitude 0 Deg



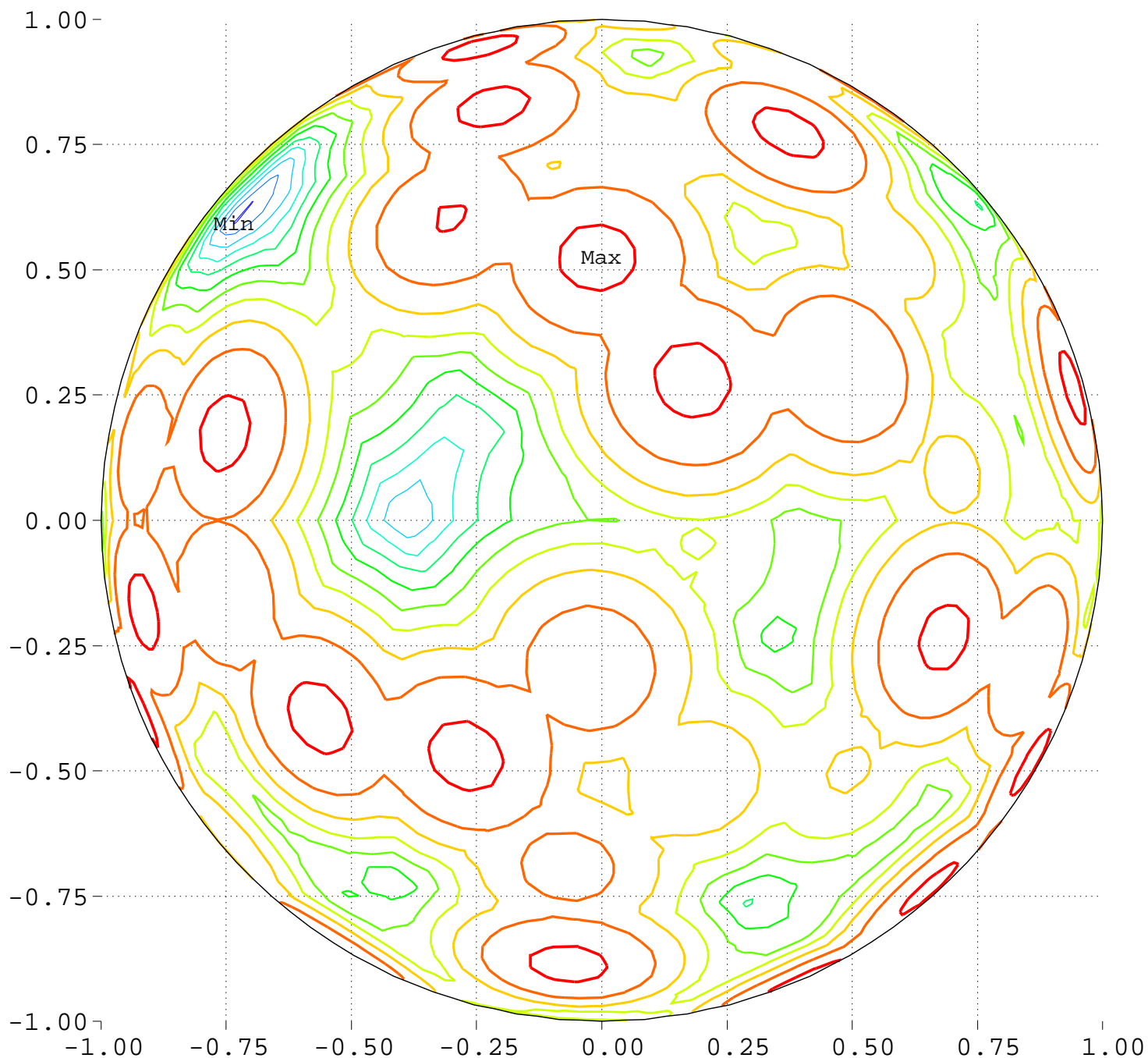
Minimum = 0.00 Maximum = 100.00

Contours around Nadirs of Sources



Minimize Maximum Intensity for 12 Sources
Highest Intensity: 3.084988

Equator View, Longitude 0 Deg



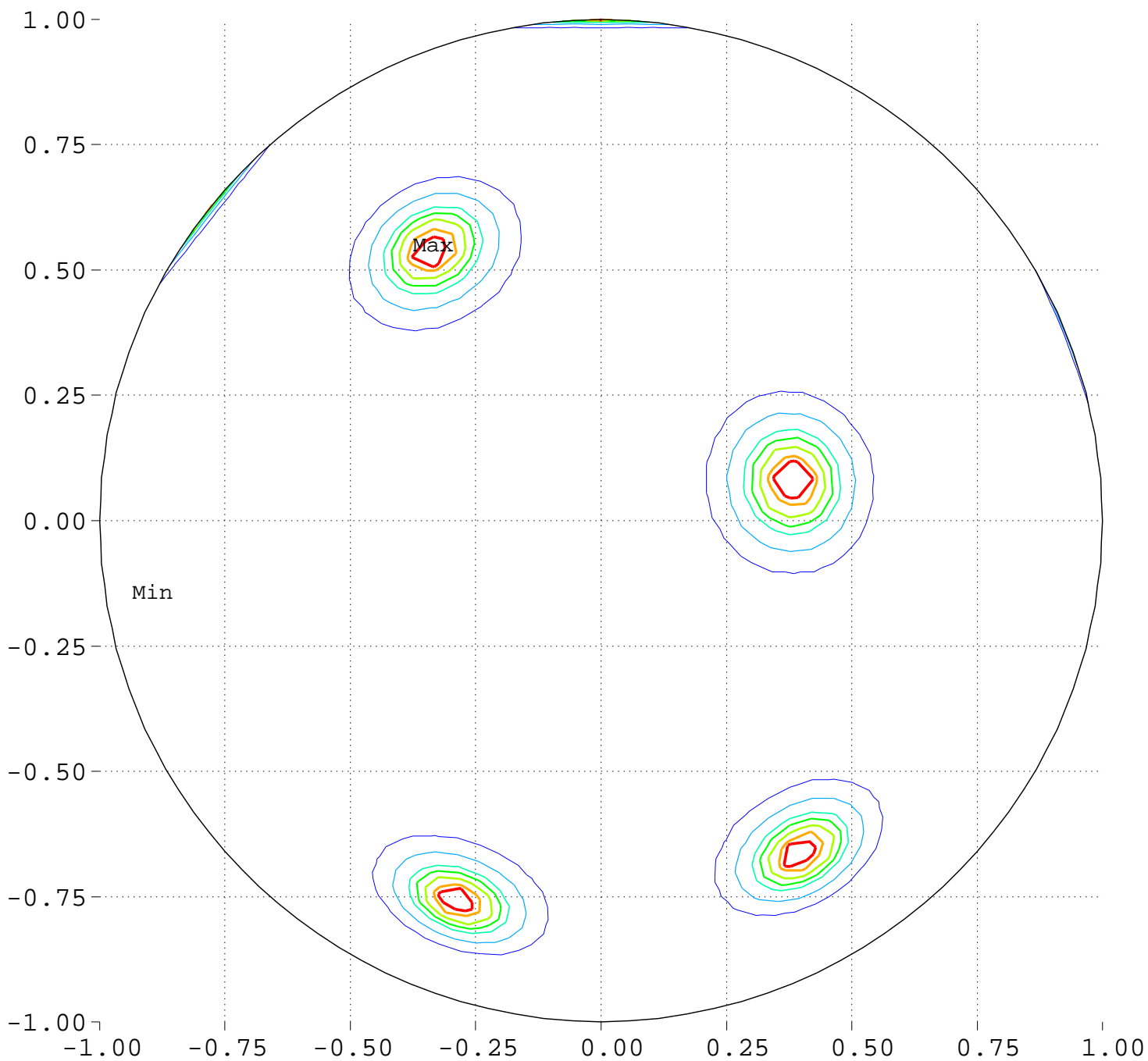
Minimum = 89.91 Maximum = 102.83

Contour Levels of Scaled Intensity

<u>90.0000</u>	<u>91.2500</u>	<u>92.5000</u>	<u>93.7500</u>	<u>95.0000</u>
<u>96.2500</u>	<u>97.5000</u>	<u>98.7500</u>	<u>100.0000</u>	<u>101.2500</u>
<u>102.5000</u>				

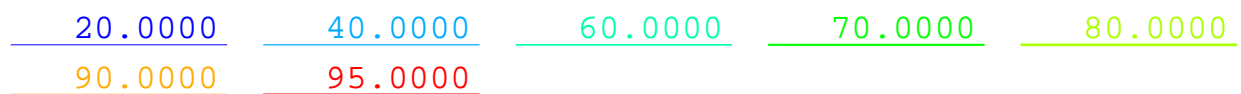
Minimize Maximum Intensity for 12 Sources Source Locations

Equator View, Longitude 90 Deg



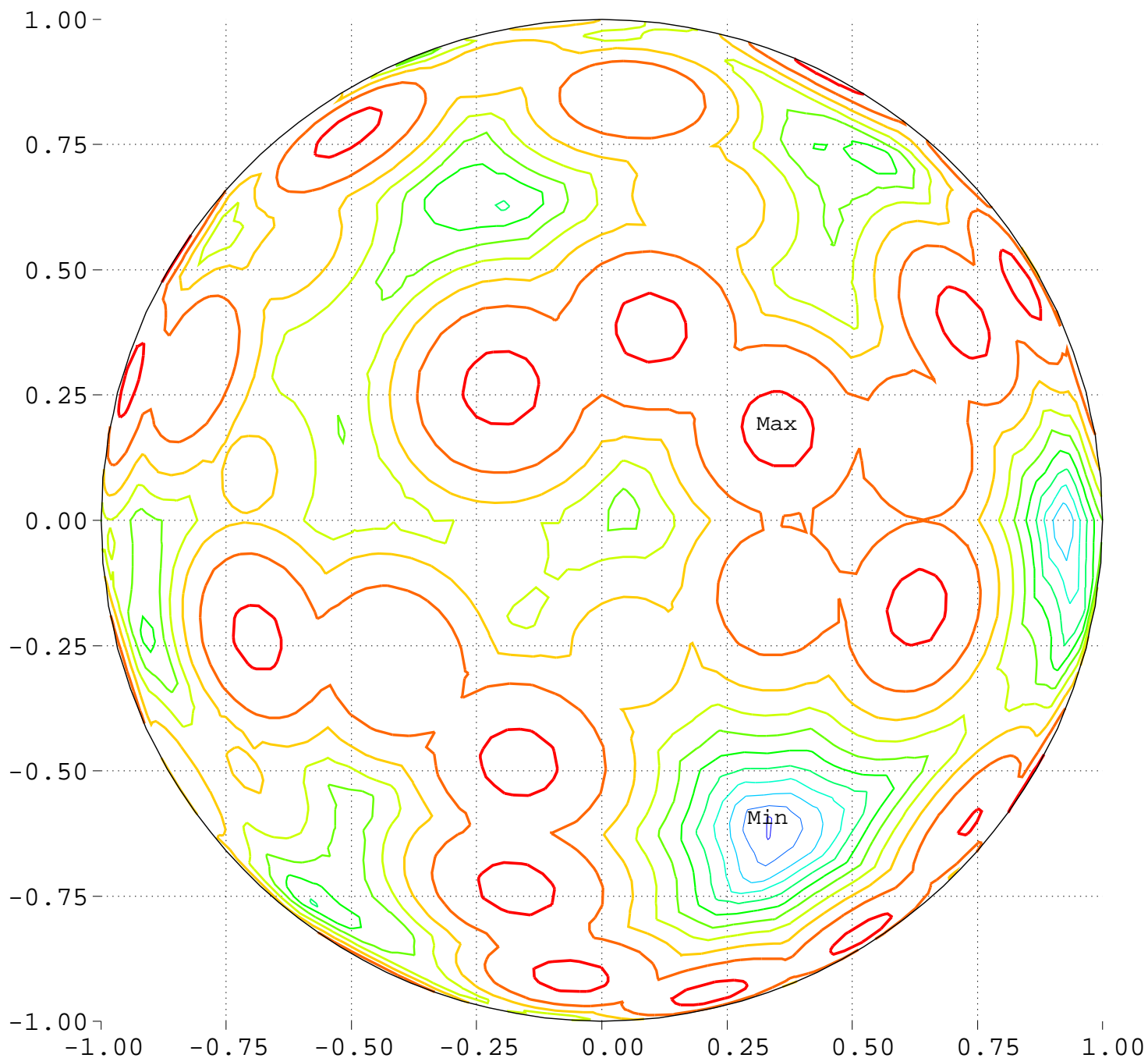
Minimum = 0.00 Maximum = 100.00

Contours around Nadirs of Sources



Minimize Maximum Intensity for 12 Sources
Highest Intensity: 3.084988

Equator View, Longitude 90 Deg



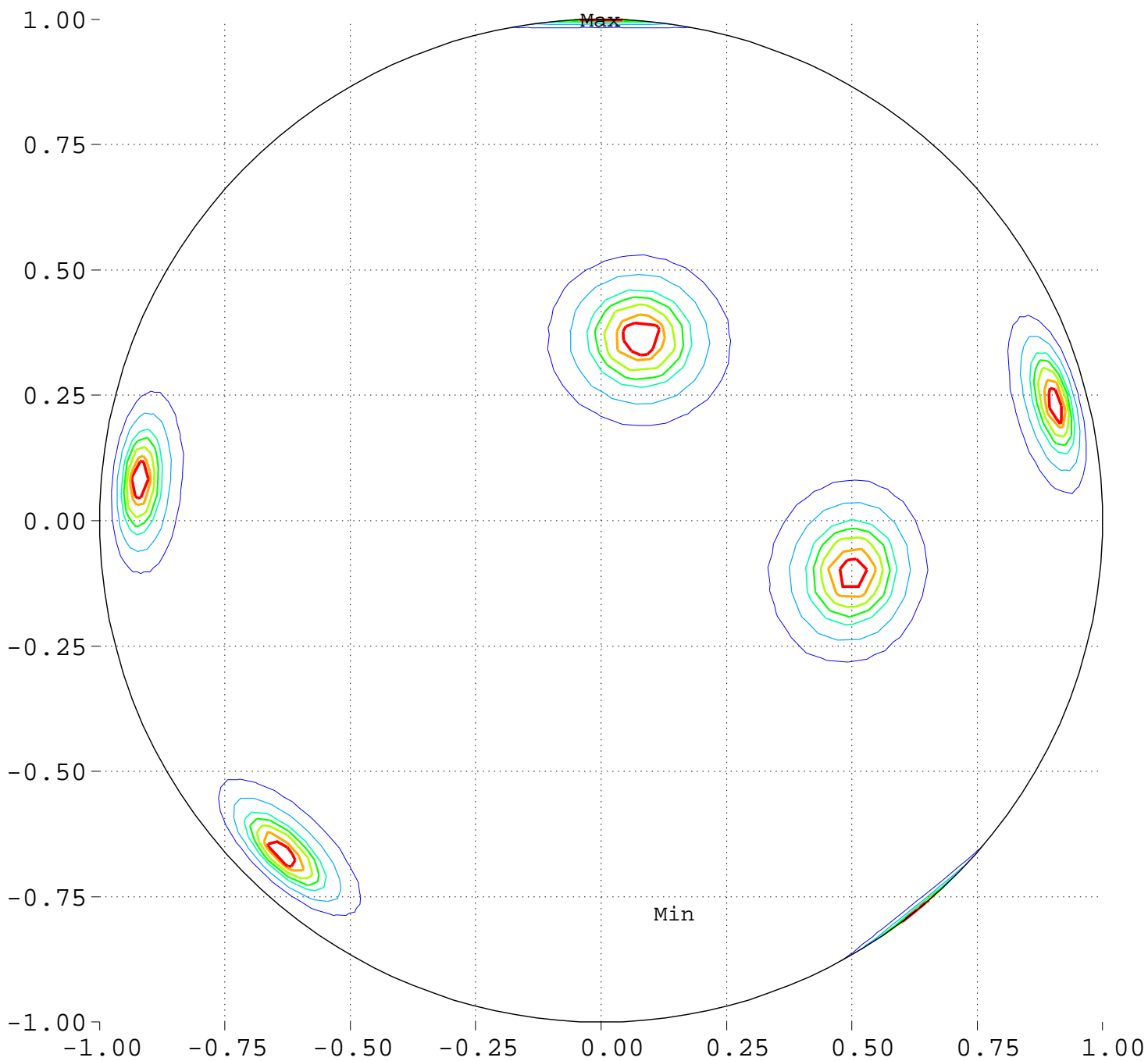
Minimum = 89.91 Maximum = 102.82

Contour Levels of Scaled Intensity

<u>90.0000</u>	<u>91.2500</u>	<u>92.5000</u>	<u>93.7500</u>	<u>95.0000</u>
<u>96.2500</u>	<u>97.5000</u>	<u>98.7500</u>	<u>100.0000</u>	<u>101.2500</u>
<u>102.5000</u>				

Minimize Maximum Intensity for 12 Sources Source Locations

Equator View, Longitude 180 Deg



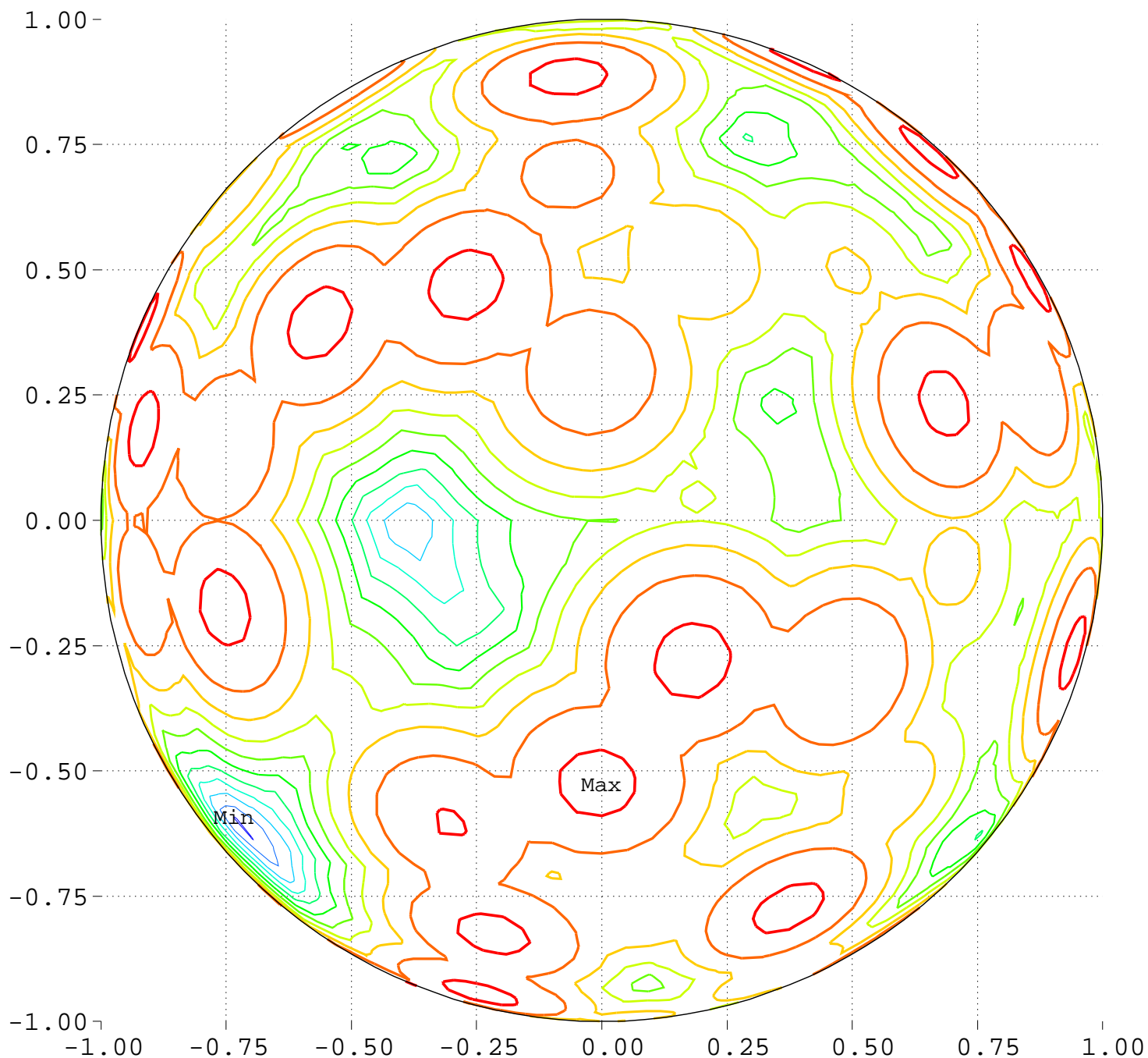
Minimum = 0.00 Maximum = 100.00

Contours around Nadirs of Sources



Minimize Maximum Intensity for 12 Sources
Highest Intensity: 3.084988

Equator View, Longitude 180 Deg



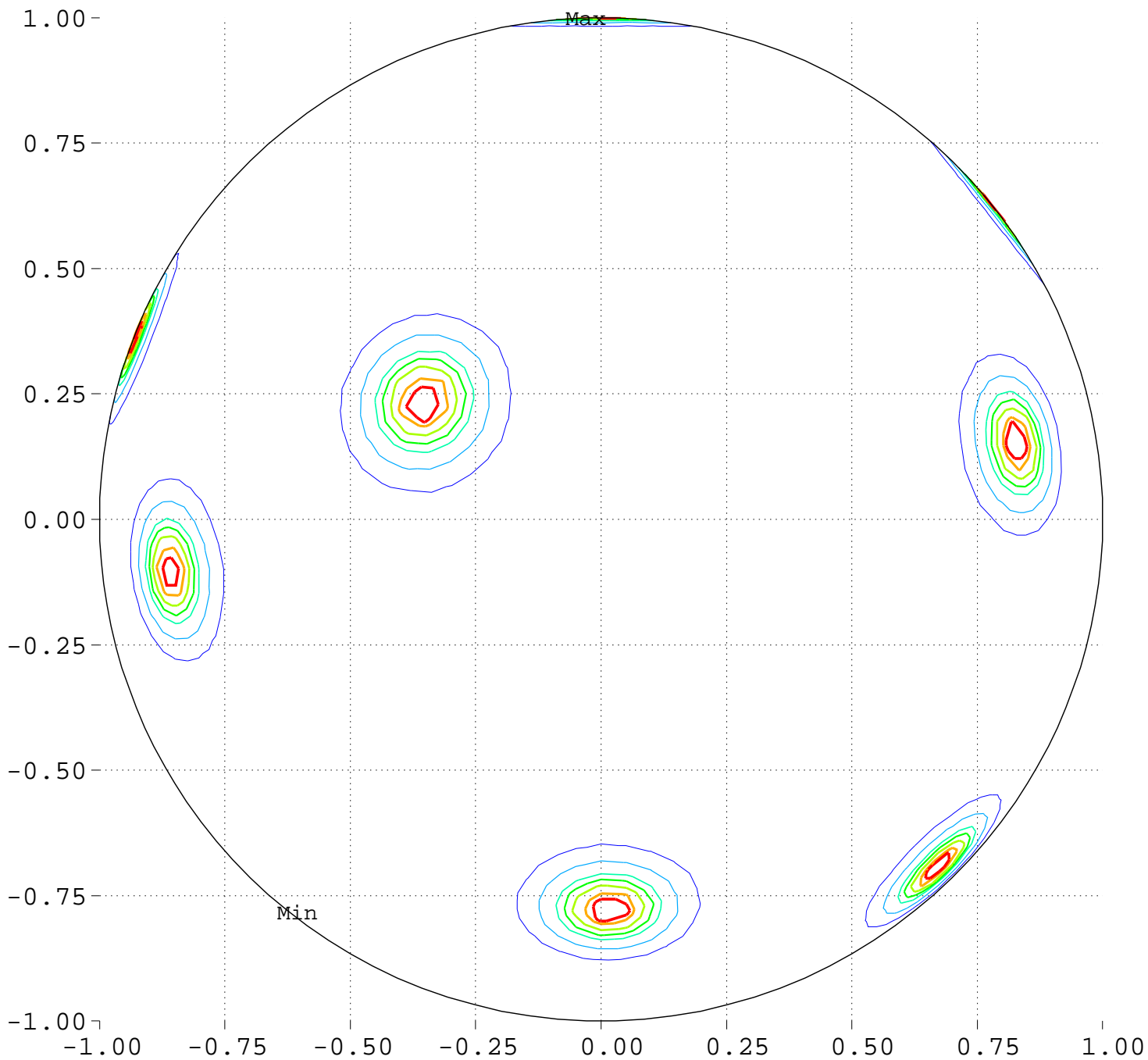
Minimum = 89.91 Maximum = 102.83

Contour Levels of Scaled Intensity

<u>90.0000</u>	<u>91.2500</u>	<u>92.5000</u>	<u>93.7500</u>	<u>95.0000</u>
<u>96.2500</u>	<u>97.5000</u>	<u>98.7500</u>	<u>100.0000</u>	<u>101.2500</u>
<u>102.5000</u>				

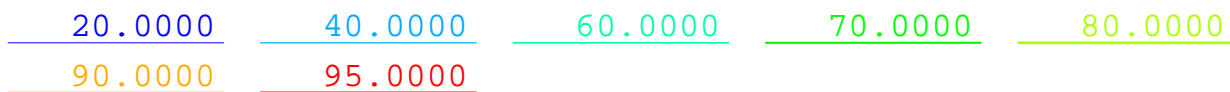
Minimize Maximum Intensity for 12 Sources Source Locations

Equator View, Longitude 270 Deg



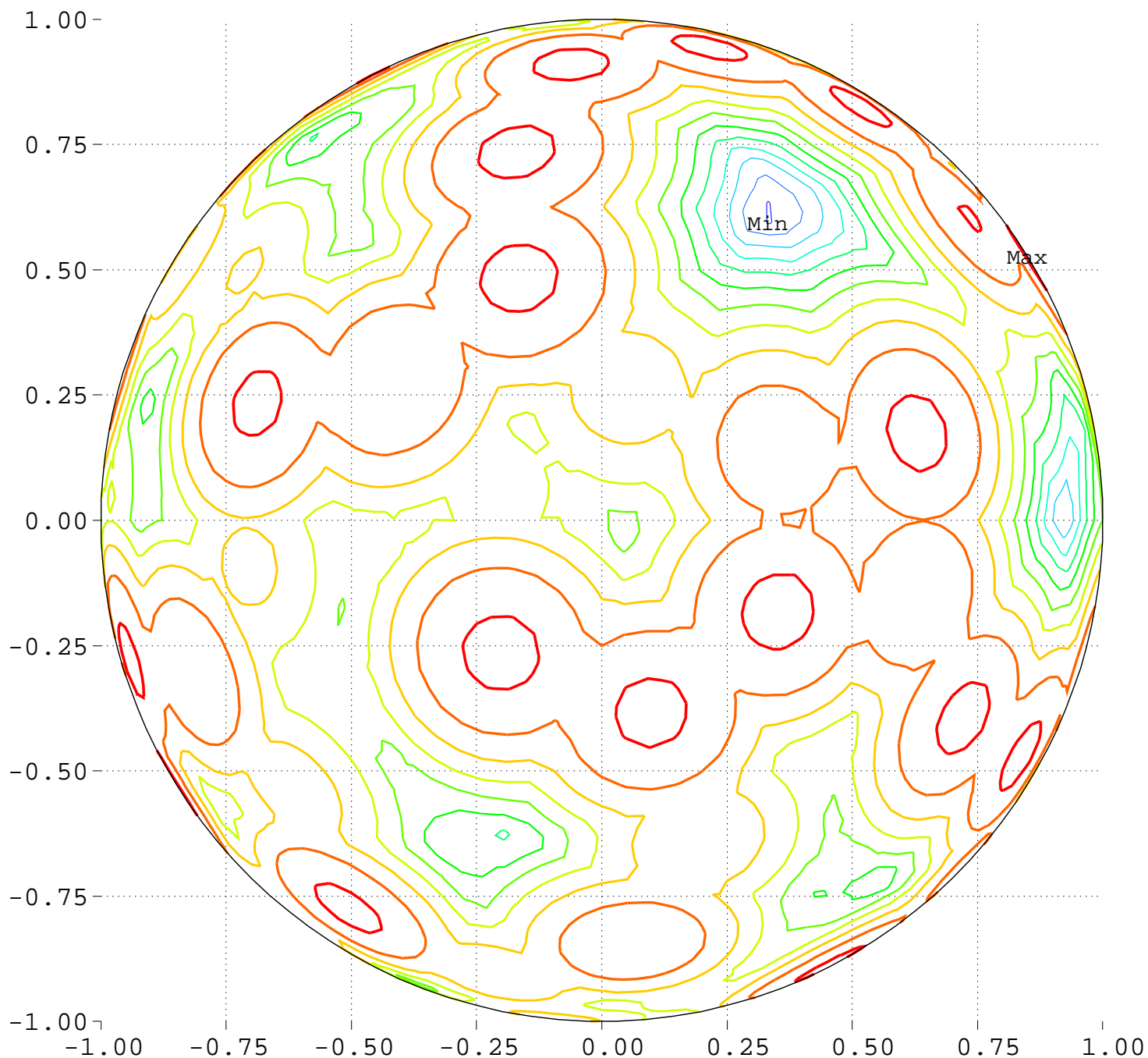
Minimum = 0.00 Maximum = 100.00

Contours around Nadirs of Sources



Minimize Maximum Intensity for 12 Sources
Highest Intensity: 3.084988

Equator View, Longitude 270 Deg



Minimum = 89.91 Maximum = 102.83

Contour Levels of Scaled Intensity

<u>90.0000</u>	<u>91.2500</u>	<u>92.5000</u>	<u>93.7500</u>	<u>95.0000</u>
<u>96.2500</u>	<u>97.5000</u>	<u>98.7500</u>	<u>100.0000</u>	<u>101.2500</u>
<u>102.5000</u>				